



National Population and Housing Census 2014

Area Specific Profiles



Kaliro District

April 2017

This report presents findings of National Population and Housing Census (NPHC) 2014 undertaken by the Uganda Bureau of Statistics (UBOS). Additional information about the Census may be obtained from the UBOS Head Office, Statistics House, Plot 9 Colville Street, P. O. Box 7186, Kampala, Uganda; Telephone: +256-414 706000 Fax: +256-414 237553; E-mail: ubos@ubos.org; Website: www.ubos.org

Cover Photos: Uganda Bureau of Statistics

Recommended Citation

Uganda Bureau of Statistics 2017, The National Population and Housing Census 2014 – Area Specific Profile Series, Kampala, Uganda.

FOREWORD

Demographic and socio-economic data are useful for planning and evidence-based decision making in any country. Such data are collected through Population Censuses, Demographic and Socio-economic Surveys, Civil Registration Systems and other Administrative sources. In Uganda, however, the Population and Housing Census remains the main source of demographic data, especially at the sub-national level.

Population Census taking in Uganda dates back to 1911 and since then the country has undertaken five such Censuses. The most recent, the National Population and Housing Census 2014, was undertaken under the theme 'Counting for Planning and Improved Service Delivery'. The enumeration for the 2014 Census was conducted in August/September 2014. The Uganda Bureau of Statistics (UBOS) worked closely with different Government Ministries, Departments and Agencies (MDAs) as well as Local Governments (LGs) to undertake the census exercise.

The 2014 Census provides several statistics on different aspects of the population. These include the population size and distribution which is a key indicator used for resource allocation, measurement of the extent of service delivery, decision making and budgeting among others. Other information includes the characteristics of the population, those of the dwellings they live in and information on the Household based Agricultural activities.

On behalf of the Bureau, I would like to appreciate the Government of Uganda for providing the necessary resources and infrastructure for undertaking the National Population and Housing Census (NPHC) 2014. In addition, the Bureau would like to thank the Development Partners, particularly United Kingdom Aid (UKAid), the United Nations Fund for Population Activities (UNFPA) and the United Nations Children's Fund (UNICEF) for providing technical and financial support towards the Census. The Bureau would also like to thank the Media for creating awareness about the Census 2014 and, most importantly, the individual households who voluntarily provided the required information.

Together We Count



Ben Paul Mungyereza
EXECUTIVE DIRECTOR

PREFACE

The Uganda Bureau of Statistics Act No. 12 of 1998 provides for the Minister responsible for Planning to direct ‘that a Census be taken’ on any matter specified in the Act. This was the legal basis for conducting the National Population and Housing Census (NPHC) 2014. The long-term objective of the NPHC 2014 is to ensure availability of bench-mark demographic and socio-economic data for use in planning, evidence based decision making, policy formulation and programme evaluation.

In order to support the planning process, the results from the Census 2014 are being released in phases as and when they become available. The Provisional Results Report was released in November, 2014 followed by the Final Results which were released in March 2016 and the Sub-county Reports in June 2016. These reports collectively provided information on the characteristics of the population and households at the national, district and sub-county levels.

The **Constituency Profiles Series** presents the characteristics of the population and household as well as the housing conditions of the population in each parliamentary constituency of the district. For convenience, however, the profiles of all constituencies in one district have been published in one report. In each report, the Appendix has selected national level tables for reference.

Uganda Bureau of Statistics (UBOS) is in the process of producing several other reports including the National Analytical Results (Monograph Series), District-level Analytical Reports and the Census Atlas. These will present detailed findings covering more indicators on different thematic areas. In addition to the above reports, the Bureau will be providing electronic datasets to facilitate deeper analysis of the data.

The Bureau, appeals to Policy Makers, Researchers and Academicians to make extensive use of this information for policy analysis and evidence-based decision-making at different levels of service delivery. Together we can harness information resources from the Census to improve service delivery and create a better Uganda.

ABOUT THE INDICATORS

Household

A group of persons who usually eat and live together. A household may be comprised of one or more persons provided they share the same meal and sleep under the same roof. The persons may be related usually in a family setting or may not be related.

Household population

All those persons who were enumerated in households. It excludes population which was enumerated on the streets (floating population) or those who were living in Institutions such as correction centres, religious institutions and health facility in-patients.

Population size

Refers to the total population count in the country or any geographical location based on the census reference night. It includes all those persons who were enumerated in households and institutions.

Population by age groups or specific age

This is the total count of the household population by a given age, age- groups or special age-groups. It excludes the non-household population.

Education characteristics/indicators

The indicators refer to specific age groups. The official school going age is 6-12 years for primary education, 13-18 years for secondary education and 19-24 years for tertiary education. However, the analysis includes the age-group 6-15 years to take into consideration those who start primary level at more than 6 years.

For those who have never been to school, we consider the age group 15 years and above on the assumption that by age 15, there are minimal chances for one joining school for the first time.

Illiteracy

This is defined as lack of the ability to read and write with understanding in any language. Persons aged 10 years and above who could not read and write responded (Codes 2, 3 and 4) to Question P21 of the Household Questionnaire. The objective of using this indicator is to shed light on the areas that need improvements in the delivery of the services.

Ownership of a birth certificate

Ownership includes all those persons (adults or children) who either had a Short Birth Certificate or a Long Birth Certificate during census enumeration. The analysis is based on specific age categories.

Parental survival and Orphanhood

Parental survival and orphanhood are derived variables which are based on two questions (P10 and P11), whether or not the biological mother/father of the respondent was still alive at the time of the census. Orphans are persons below the age of 18 who have lost any or both of their parents.

Disability

The questions P14 to P17 on functional difficulty are used to determine whether the person has a disability or not. It includes all persons aged 2 years and above. An individual is considered to be disabled if he/she has any one of the 4 questions with at least some difficulty.

Multiple disabilities refer to all persons who reported more than one functional difficulty.

Marriage and Child Bearing

Marital Status refers to all those persons who are living together and consider themselves as married. It includes all forms of consensual union whether legal or non-legal, religious or cultural or non-consensual union.

Employment

Questions on employment were eligible for all household population aged 10 years and above. Currently the age category for the working population 16 -64 years. The analysis is based on specific age groups of children 10-15 years, (other countries define a child as anyone below the age of 16, hence the age group 10-15 years).

Construction materials of the dwelling

The information is derived from the question on “materials used for the roof, floor and wall. Permanent floor materials include concrete, cement screed, tiles, wood, while permanent roof materials include roof tiles, iron sheets, asbestos and concrete.

Status of dwelling

The permanency nature of construction materials determines the status of the dwelling. The idea is to be able to classify a dwelling unit as temporary or permanent.

Access to community services

The choice of indicators is for those households that are beyond the 5 km radius for access to services (access to public/private schools, health facilities and a police station/post). The nearness of the service to the household does not take into consideration whether the services are utilized by the household or not.

Other environmental conditions – waste disposal

Any household was considered to have proper waste disposal if at the time of the census it disposed off solid waste using registered or unregistered waste vendors as well as using skip bins provided by the Municipal authority.

Owner occupied dwellings

These are disaggregated by household headship. The percentages for male and female headed households may not add up to 100. For instance among the female headed households, what proportion are owner occupied? Among the male headed households, what proportion are owner occupied?

Source of energy for lighting – electricity

In the household questionnaire, Question H14 had about four forms of electricity used for lighting (grid, generator, solar, community/thermal plant). Any household that indicated using any of the four forms was considered to have access to electricity.

Household based agricultural activities

A household engaged in agriculture is one which is engaged in any of the following:

Growing of any crops, or rearing animals or involved in bee keeping or forestry/tree growing, and any fish farming. Agricultural activities outside the district were not considered.

TABLE OF CONTENTS

| | |
|----------------------------------------------------------------------------------------------------------------|-----|
| FOREWORD | i |
| PREFACE..... | ii |
| ABOUT THE INDICATORS | iii |
| INTRODUCTION | 1 |
| 1.1 General Information about Uganda | 1 |
| 1.2 About the National Population and Housing Census 2014 | 1 |
| 1.3 National Highlights of the 2014 Census Results..... | 2 |
| AREA SPECIFIC PROFILES..... | 18 |
| KALIRO DISTRICT | 19 |
| BULAMOGI COUNTY CONSTITUENCY | 28 |
| BULAMOGI NORTH WEST COUNTY CONSTITUENCY | 37 |
| APPENDICES | 46 |
| Appendix 1: Population by Sex and Type of Residence by District, Uganda 2014 | 47 |
| Appendix 2: The Household Questionnaire and code list for the National Population and Housing Census 2014..... | 50 |

LIST OF MAPS

- Map 1: Districts of Uganda as of 1st July 2016
- Map 2: Kaliro District Parliamentary Constituencies as of 1st July, 2016
- Map 3: Distribution of Population by Sub-county; Kaliro District, 2014
- Map 4: Percentage Distribution of Population Aged 6-12 Years Not in School; Kaliro District, 2014
- Map 5: Percentage Distribution of Youth Population aged 18-30 Years, Not in School and not working; Kaliro District, 2014
- Map 6: Percentage Distribution of Population aged 10-19 Years, Ever Married; Kaliro District, 2014
- Map 7: Percentage Distribution of Orphans aged 0-17 Years; Kaliro District, 2014
- Map 8: Percentage Distribution of Households within 5 Km and Over to the nearest Public Health Facility; Kaliro District, 2014
- Map 9: Percentage Distribution of Households without access to Safe Water; Kaliro District, 2014
- Map 10: Percentage Distribution of Households with no Toilet facility; Kaliro District, 2014
- Map 11: Percentage Distribution of Households having less than 2 meals a day; Kaliro District, 2014

INTRODUCTION

1.1 General Information about Uganda

Location and Size

Uganda is located in East Africa and lies across the equator, about 800 kilometres inland from the Indian Ocean. It lies between Latitude 1° 29' South and 4° 12' North of the Equator as well as Longitude 29° 34' East and 35° 0' East of Greenwich. The country is landlocked, bordered by Kenya in the East; South Sudan in the North; Democratic Republic of Congo in the West; Tanzania in the South; and Rwanda in South West. It has a total area of 241,551 square kilometres, of which the land area covers 200,523 square kilometres.

Administration

The country was divided into 116 districts (as at August/September 2014). The districts were further subdivided into 200 Counties, 1,378 Sub-counties and 6,495 Parishes. The role of these administrative units is to implement and monitor government programmes at the respective levels. Overtime, the administrative units have been sub-divided with the aim of easing administration and improving the delivery of services.

1.2 About the National Population and Housing Census 2014

The overall objective of the National Population and Housing Census (NPHC) 2014 was to provide data that are required for planning at all levels. The NPHC 2014 had three distinct phases namely, the Preparatory Phases, the Enumeration Phase and the Post Enumeration Phase.

The preparatory work for the Census 2014 started in 2008 with development of the overall strategy of undertaking the census. Other preparatory activities included development of the questionnaires, undertaking of the census mapping, conducting the Pilot Census, carrying out the census advocacy and publicity and other administrative support services.

The enumeration phase included recruitment and training of field staff, delivery of enumeration materials, conducting the main census enumeration and retrieval of materials. The census activities in the district were conducted under the overall responsibility of the Chief Administrative Officers (CAOs) or the Executive Director in the case of Kampala Capital City Authority (KCCA). All field staff underwent mandatory ten (10) day training on Census concepts and procedures.

The Census Reference Night was the night of 27th August 2014 and the enumeration was conducted on a de facto basis. The enumeration started on 28th August and continued to 7th September 2014. The Enumerators moved from household to household within the assigned Enumeration Areas (EAs) and administered the Census questionnaire to the Head of household or any other assigned household member through face to face interviews.

The data processing was centrally managed at the Bureau offices. The filled questionnaires were captured with scanning technology and the information extracted using automatic character recognition.

Data quality assurance enhances credibility, usability and utility of data. The Post Enumeration Survey (PES) was used as one of the tools to evaluate the quality of the census data through testing the completeness of coverage and accuracy. The PES enumeration was undertaken in October/November 2014, and it covered 800 EAs distributed in all the districts and Kampala Capital City Authority (KCCA).

1.3 National Highlights of the 2014 Census Results

The results of the NPHC 2014 will be published in phases. The Provisional Census Results were disseminated in November 2014. These gave the number of households and the population by sex for administrative areas down to sub-county level. The first set of the final results of the Census 2014 were published in the Main Report which was released in March 2016. The report includes information on the population size and distribution as well as characteristics of the population and the dwellings they live in. The results showed that the total population of Uganda in 2014 was 34.6 million persons as shown in Table 1.

Between 2002 and 2014, the population increased from 24.2 million to 34.6million. This implied average growth rate of 3.0 percent per annum.

Table 1: Population size and Population Growth Rates, Uganda, 1969-2014

| Census year | Male | Female | Total | Inter-censal Period | Average Annual Growth Rate (%) |
|-------------|------------|------------|------------|---------------------|--------------------------------|
| 1969 | 4,812,447 | 4,722,604 | 9,535,051 | | |
| 1980 | 6,259,837 | 6,376,342 | 12,636,179 | 1969-1980 | 2.7 |
| 1991 | 8,185,747 | 8,485,558 | 16,671,705 | 1980-1991 | 2.5 |
| 2002 | 11,824,273 | 12,403,024 | 24,227,297 | 1991-2002 | 3.2 |
| 2014 | 17,060,832 | 17,573,818 | 34,634,650 | 2002-2014 | 3.0 |

The distribution of the population among the districts is given in Appendix Table 1. Wakiso district had a population of nearly two (2) million, accounting for about six percent of the total population, while some districts were less populous, Kalangala district being the smallest with a population of 53,406 persons. As of 2016, Uganda had a total of 259 urban centres with a total urban population of 7.5 million persons. Thus, 20.2 percent of the total population lived in urban areas. Kampala Capital City was the most populous urban centre with 1.5 million persons.

Table 2 gives the distribution of the population by age. The Table shows that the population of Uganda is quite young, with the proportion of children (below 15 years of age) being 47.9 percent, while the 'Older persons' (aged 60 years and above) constituted only 2.9 percent.

Table 2: Population Distribution by Age, Sex, Residence, and Population Type, Uganda, 2014

| Age | Sex | | Residence | | Population Type | | Total |
|--------------|-------------------|-------------------|-------------------|------------------|-------------------|----------------|-------------------|
| | Male | Female | Rural | Urban | Household | Institutional | |
| 0-4 | 3,173,950 | 2,957,078 | 4,950,513 | 1,180,515 | 6,107,155 | 23,873 | 6,131,028 |
| 5-9 | 2,834,456 | 2,717,222 | 4,557,328 | 994,350 | 5,532,230 | 19,448 | 5,551,678 |
| 10-14 | 2,462,789 | 2,457,654 | 4,024,478 | 895,965 | 4,850,926 | 69,517 | 4,920,443 |
| 15-19 | 1,917,797 | 2,038,836 | 3,052,854 | 903,779 | 3,850,134 | 106,499 | 3,956,633 |
| 20-24 | 1,442,455 | 1,743,137 | 2,263,734 | 921,858 | 3,093,846 | 91,746 | 3,185,592 |
| 25-29 | 1,143,467 | 1,342,709 | 1,743,019 | 743,157 | 2,434,180 | 51,996 | 2,486,176 |
| 30-34 | 908,447 | 1,043,292 | 1,429,283 | 522,456 | 1,914,351 | 37,388 | 1,951,739 |
| 35-39 | 726,355 | 809,482 | 1,148,883 | 386,954 | 1,512,237 | 23,600 | 1,535,837 |
| 40-44 | 617,034 | 655,383 | 991,874 | 280,543 | 1,252,338 | 20,079 | 1,272,417 |
| 45-49 | 452,081 | 469,043 | 728,958 | 192,166 | 909,783 | 11,341 | 921,124 |
| 50-54 | 371,126 | 436,977 | 657,004 | 151,099 | 797,368 | 10,735 | 808,103 |
| 55-59 | 224,765 | 255,519 | 394,952 | 85,332 | 475,744 | 4,540 | 480,284 |
| 60-64 | 195,283 | 244,770 | 369,504 | 70,549 | 434,218 | 5,835 | 440,053 |
| 65-69 | 136,107 | 165,043 | 257,208 | 43,942 | 299,351 | 1,799 | 301,150 |
| 70-74 | 115,862 | 161,374 | 237,097 | 40,139 | 273,582 | 3,654 | 277,236 |
| 75-79 | 69,095 | 81,378 | 128,636 | 21,837 | 149,567 | 906 | 150,473 |
| 80-84 | 51,871 | 79,398 | 110,736 | 20,533 | 127,984 | 3,285 | 131,269 |
| 85-89 | 21,572 | 30,204 | 43,246 | 8,530 | 50,735 | 1,041 | 51,776 |
| 90-94 | 15,125 | 22,046 | 29,989 | 7,182 | 34,339 | 2,832 | 37,171 |
| 95 and above | 18,212 | 26,256 | 37,186 | 7,282 | 41,231 | 3,237 | 44,468 |
| Total | 16,897,849 | 17,736,801 | 27,156,482 | 7,478,168 | 34,141,299 | 493,351 | 34,634,650 |

Characteristics of the Population

About 87 percent of the boys and girls of primary school going age (6-12 years) were attending school, while about 1 in every 10 children of primary school going age children had never been school. The Illiteracy status Rate was 72 percent among persons aged 10 years and above. Out of the 17.7 million persons of working age (aged 14 to 64 years), 13.8 million (78 percent) were working in the (Labour Force), with the most common occupation being subsistence farming (65%).

Vulnerability can be assessed at personal and household level. At personal level, vulnerability is a state of being in which a person is likely to be in a risky situation, suffering significant physical, emotional, or mental harm that may result in his/her human rights not being fulfilled (MoGLSD, 2004). The 2014 Census measured some of the dimensions of Child Vulnerability. The results show high levels of vulnerability as highlighted below;

- One in every eight (12.5%) of children aged 6 – 12 Years were not in school;
- Two out of every 25 (8%) children less than 18 years of age were orphaned;
- One in every 16 (6%) of the girls aged 12 to 17 years had already given birth;
- One in every 15 (6.5%) of the girls aged 12 – 17 had ever been in a marriage union;
- Seven out of every 10 Children (70%) aged less than five years did not have a Birth certificate.

There was a general improvement in the demographics of the population with the Total Fertility Rate falling to 5.8 children per woman while the infant Mortality Rate decreased to 53 deaths per 1,000 live births. The Life Expectancy at Birth also increased to 63.3 years

Characteristics of the Households

The household population consisted of (99 percent of the total population.) The Census 2014 enumerated a total of 7.3 million households with a population of 34.1 million .This gave an Average Household Size of 4.7.

The ‘Tadooba’ remained the most common source of lighting being used by 52 percent of the households. Only one in every five households (20%) had access to electricity. On the other hand, Wood fuel was the most common fuel used for cooking, with only six percent (one in every 16) of the households using other fuels. Sanitation remains a challenge with only thirty percent of the households with unimproved toilet facilities. About 600,000 households did not have any toilet facility at all.

The majority of the households (69 percent) derived their livelihood from subsistence farming. Only 27% of the households depended on earned income. One in every nine households (11%) were having only one meal per day (for adults). Some of the households (11%) received remittances from abroad in cash or in kind. More than two thirds of the households (69%) had at

least one member owning a Mobile phone. Ownership of a Mobile among persons aged 10 years and above was at 38 percent. The radio remains a dominant source of information and about 60 percent of the households owned a radio.

Housing Conditions

The housing sector recorded a general improvement. Overall, 67 percent of households in Uganda resided in detached dwellings. However, nearly half (47%) households resided in dwellings with only one room for sleeping. There was also significant improvement in the materials used for construction of the dwellings. About 44% of the households resided in dwellings constructed with permanent wall material. The equivalent shares for roof and floor were 70 and 34 percent respectively.

Agricultural Activities

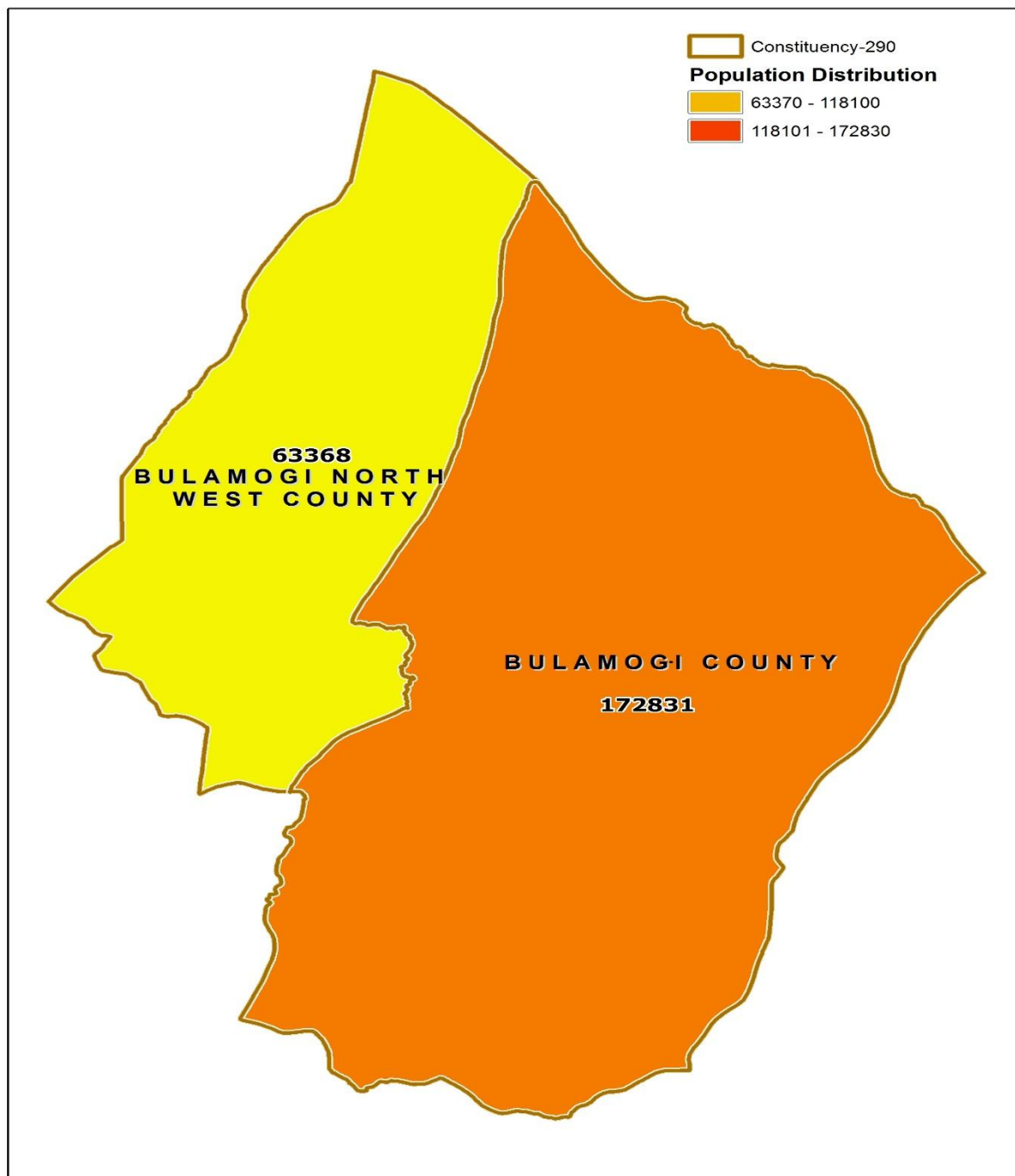
Agriculture has remained a dominant sector in the economy. The Census revealed that a total of 5.8 million households engage in agriculture. More than two thirds (69 percent) of households derived their livelihoods from subsistence farming as the main source of earning. In terms of employment, the majority of the working population (65 percent) were subsistence farmers.

POPULATION SIZE

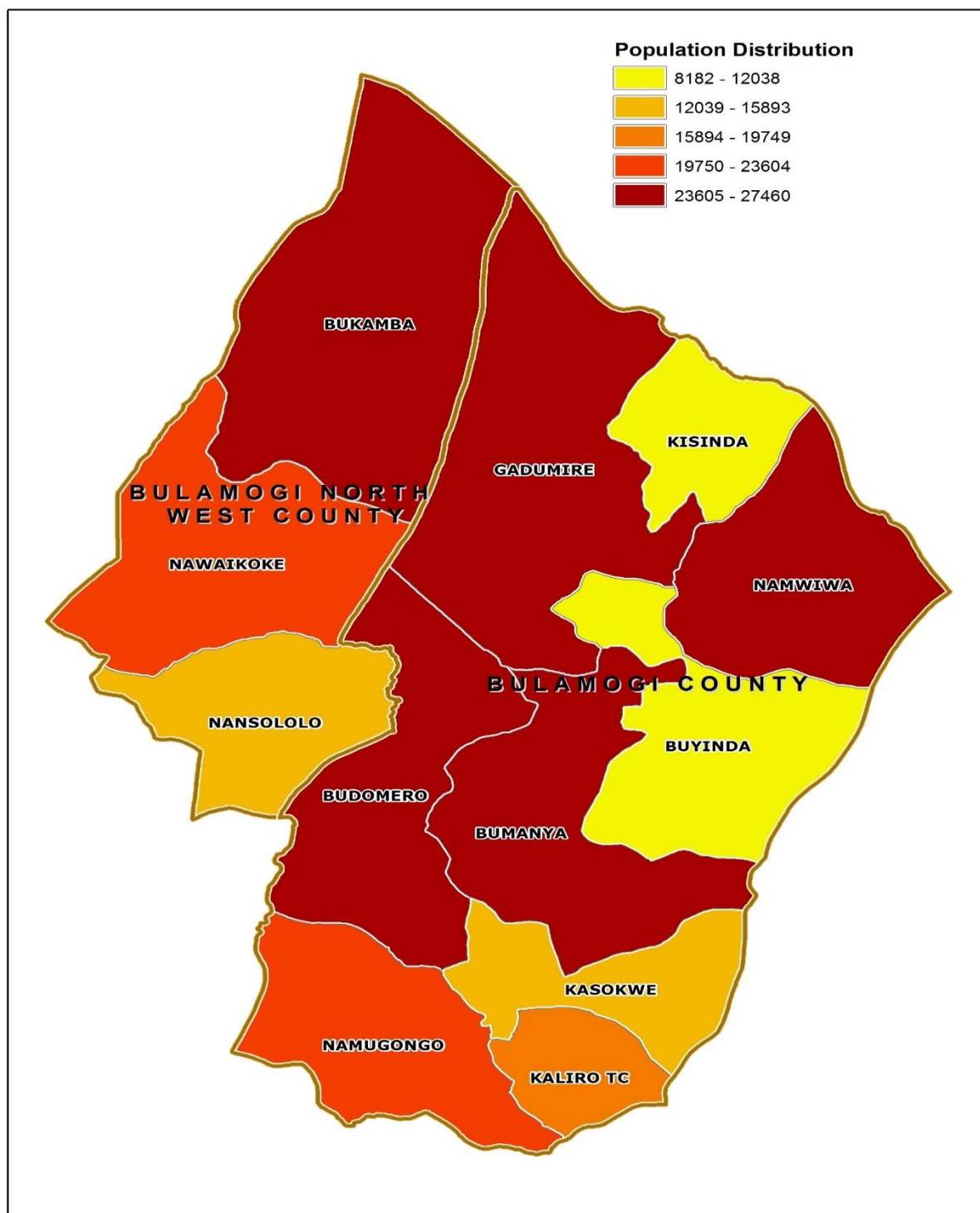
Table 3: Total population by age group and sex, Kaliro District, 2014

| Age group | Male | Female | Total |
|--------------------|----------------|----------------|----------------|
| 0-9 years | 45,104 | 42,935 | 88,039 |
| 10-19 years | 31,540 | 31,624 | 63,164 |
| 20-39 years | 23,554 | 28,838 | 52,392 |
| 40-59 years | 11,106 | 11,570 | 22,676 |
| 60 years and above | 4,665 | 5,263 | 9,928 |
| Total | 115,969 | 120,230 | 236,199 |

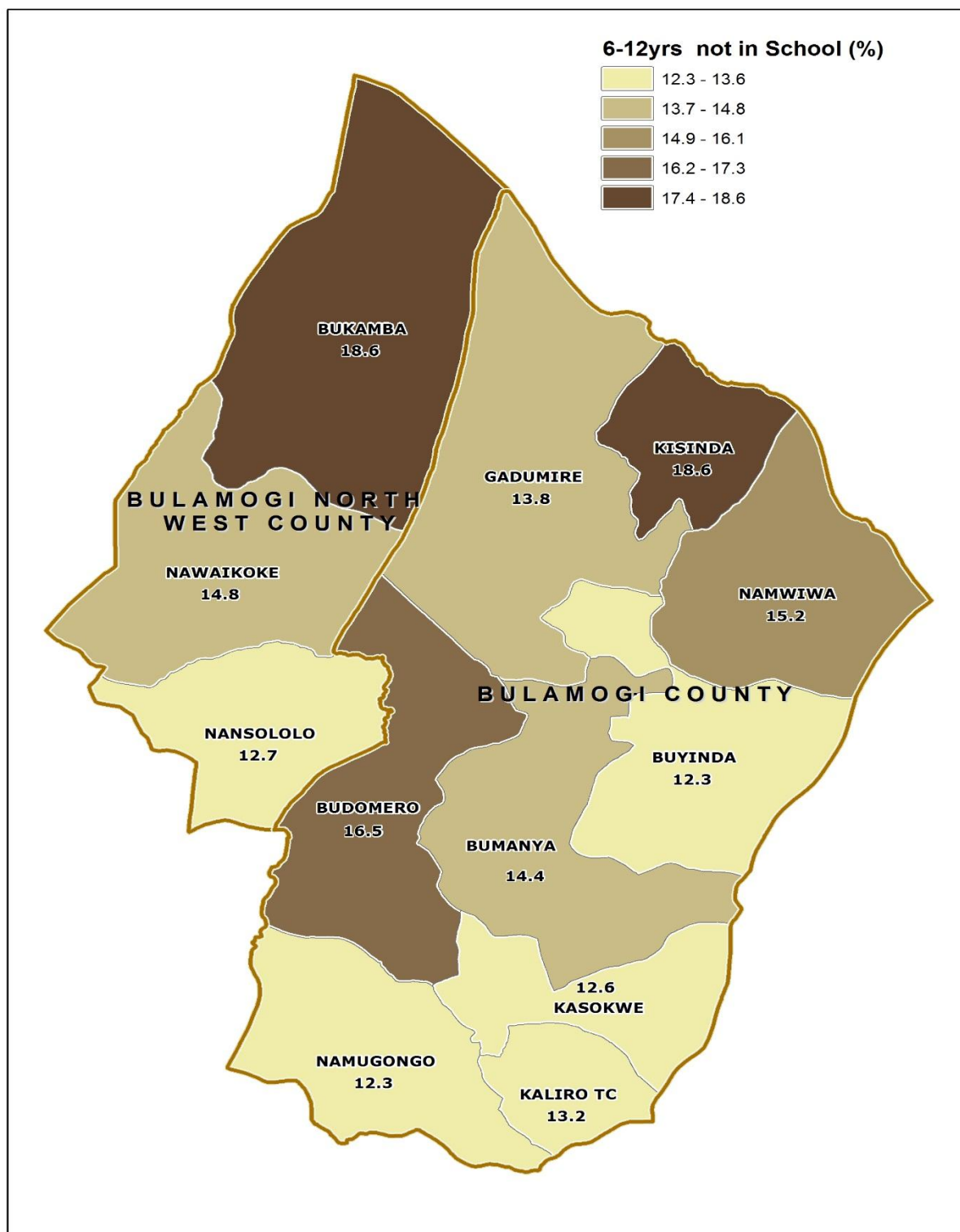
Map 2: Kaliro District Parliamentary Constituencies as of 1st July, 2016



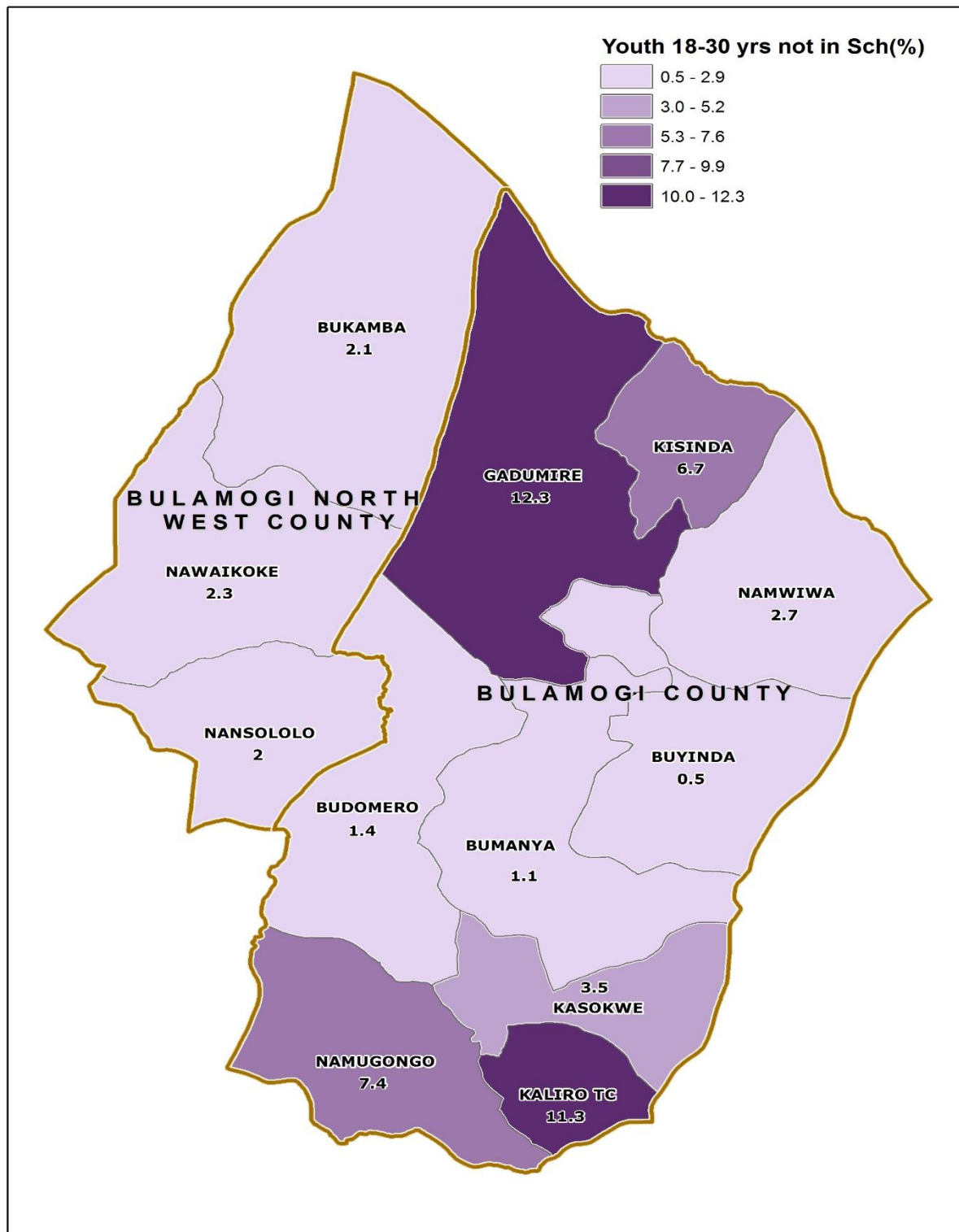
Map 3: Distribution of Population by Sub-county; Kaliro District, 2014



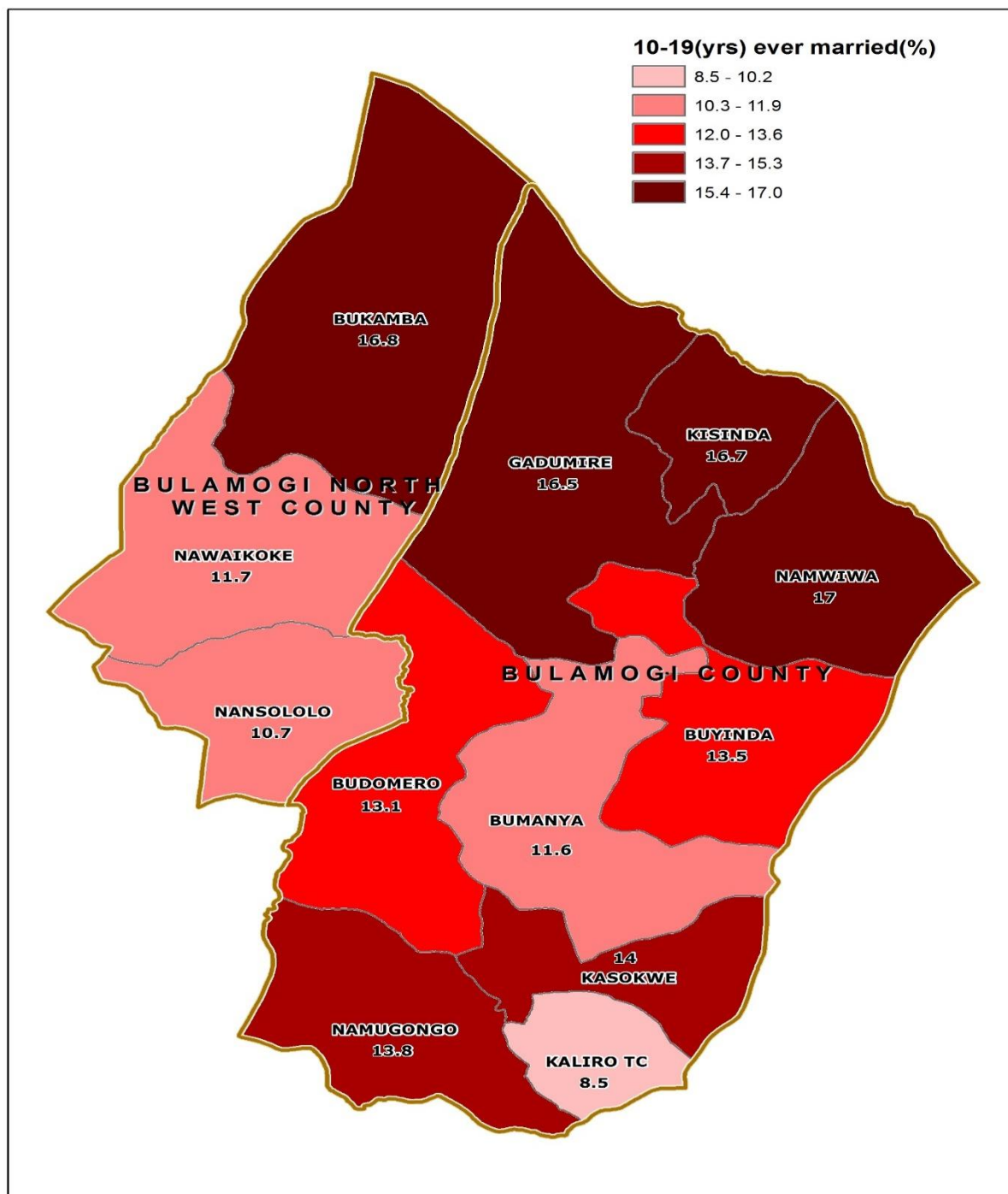
Map 4: Percentage Distribution of Population Aged 6-12 Years Not in School; Kaliro District, 2014



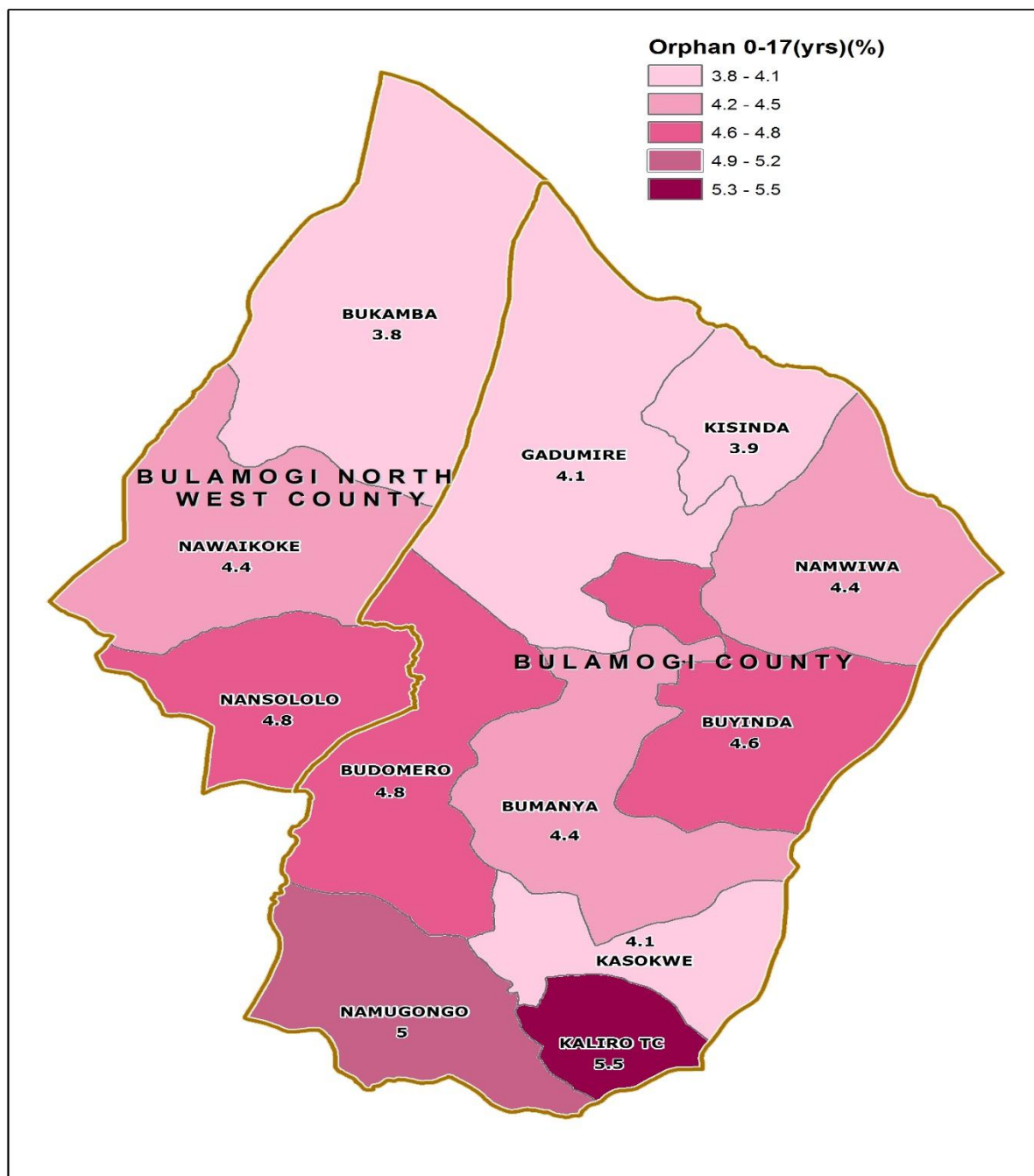
Map 5: Percentage Distribution of Youth Population aged 18-30 Years, Not in School and Not Working; Kaliro District, 2014



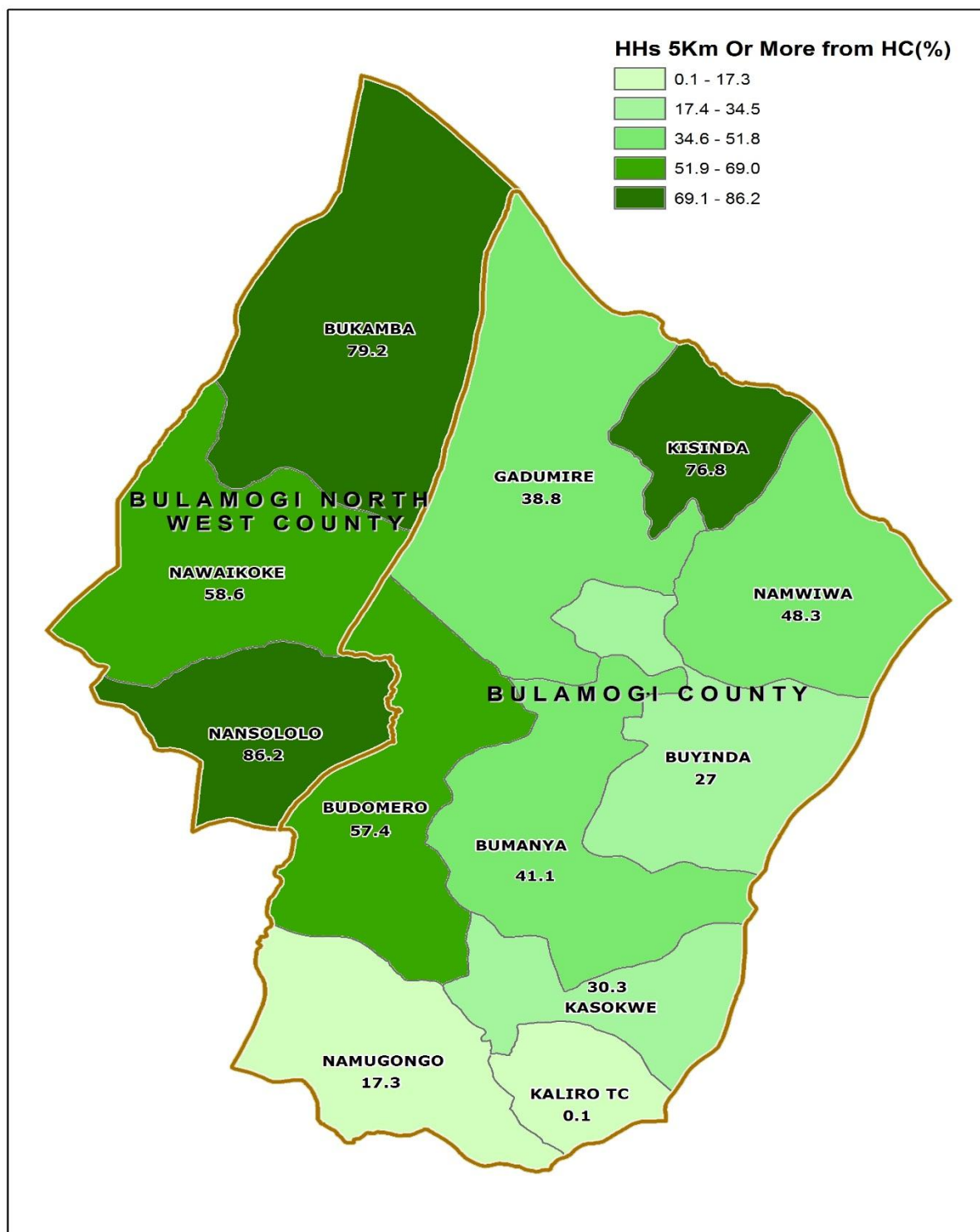
Map 6: Percentage Distribution of Population aged 10-19 Years, Ever Married; Kaliro District, 2014



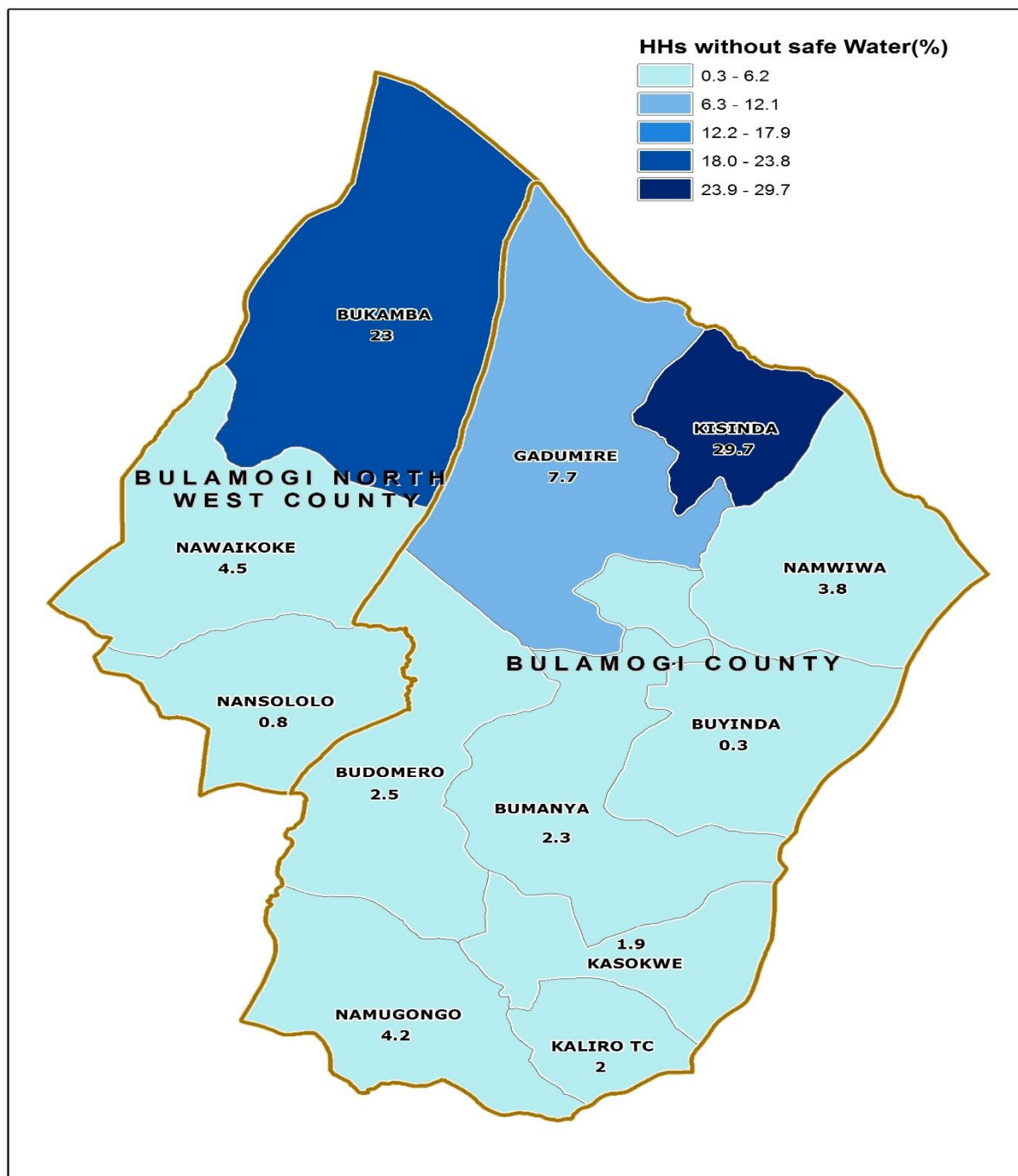
Map 7: Percentage Distribution of Orphans aged 0-17 Years; Kaliro District, 2014



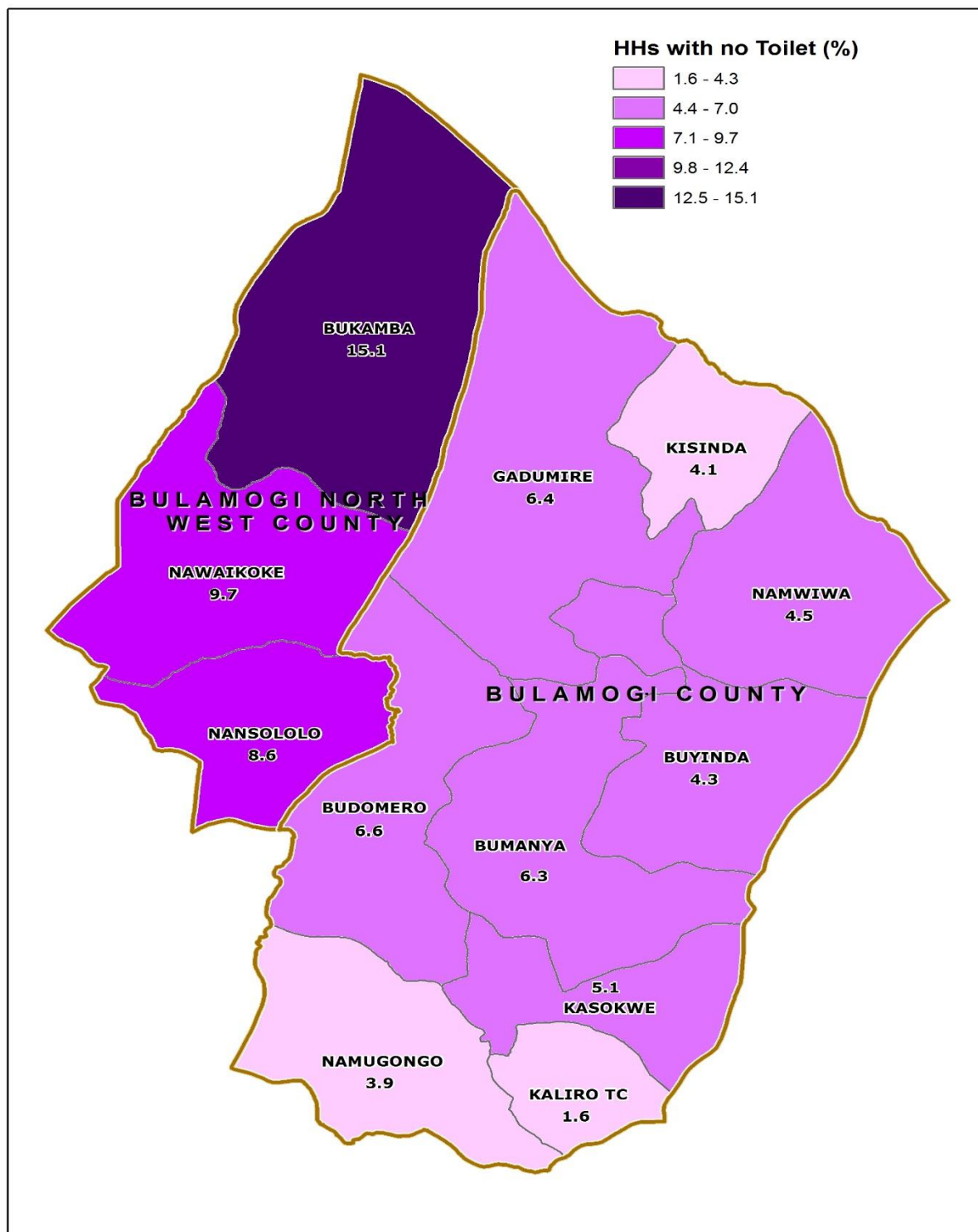
Map 8: Percentage Distribution of Households 5 Km and over to the nearest Public Health Facility; Kaliro District, 2014



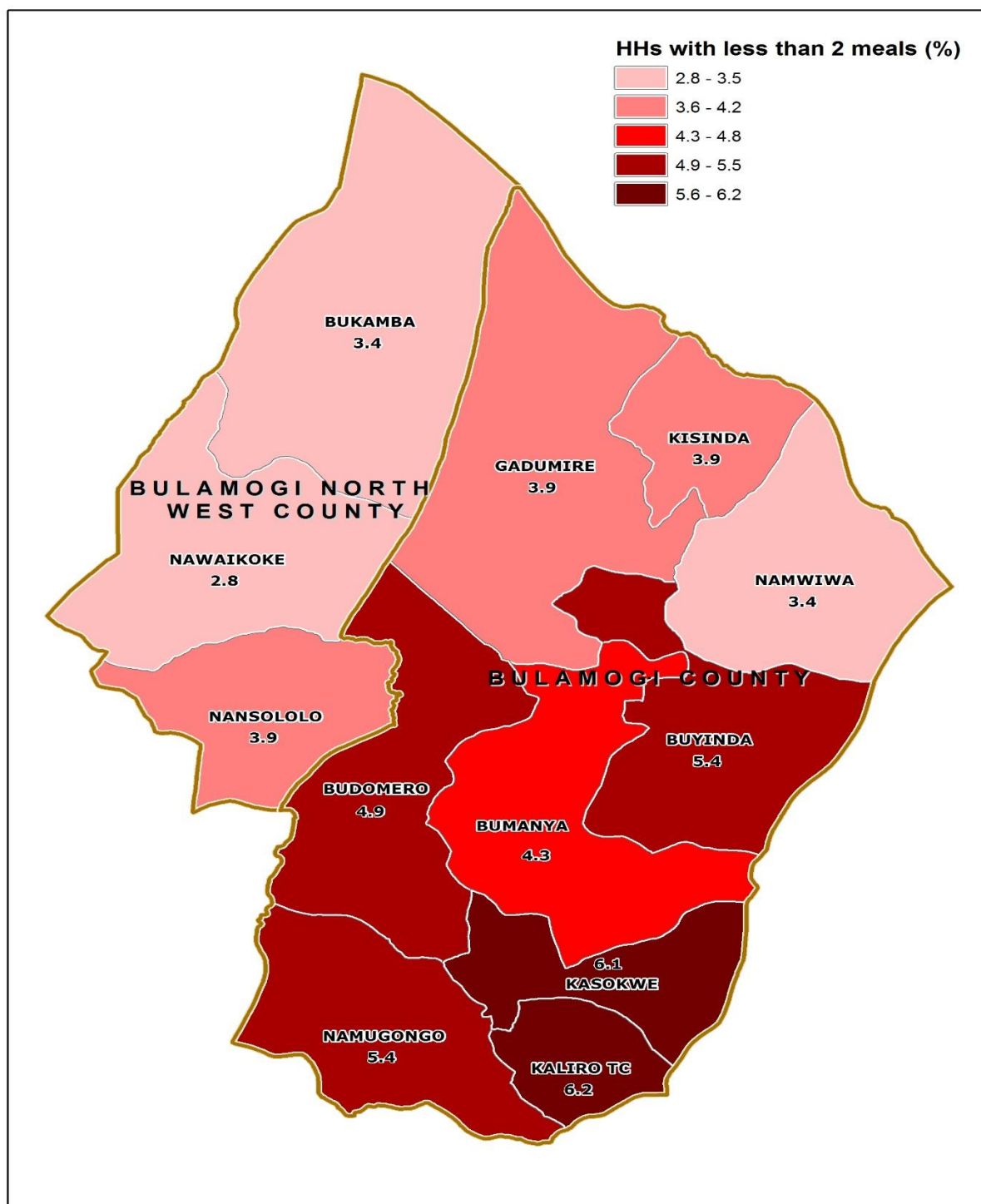
Map 9: Percentage Distribution of Households without access to Safe Water; Kaliro District, 2014



Map 10: Percentage Distribution of Households with no Toilet facility; Kaliro District, 2014



Map 11: Percentage Distribution of Households having less than 2 meals a day; Kaliro District, 2014



AREA SPECIFIC PROFILES

KALIRO DISTRICT

LIST OF TABLES

- 1 Population
- 2 Education
- 3 Illiteracy status
- 4 Ownership of a Birth Certificate
- 5 Parental Survival and Orphanhood
- 6 Disability
- 7 Marriage and Child Bearing
- 8 Working Status
- 9 Use of ICT
- 10 Housing Conditions
- 11 Access to Community Services
- 12 Household Health and Hygiene
- 13 Household Assets
- 14 Other Household Characteristics
- 15 Household Based Agricultural Activities

1: POPULATION

| 1.1: Population Size | Number | Percent |
|--------------------------------------------------------------|---------------|----------------|
| Total population | 236,199 | |
| Total male population | 115,969 | 49.1 |
| Total female population | 120,230 | 50.9 |
| Sex ratio (males per 100 females) | 96.5 | |
| 1.2: Households | Number | Percent |
| Total households | 42,924 | |
| Households headed by males | 35,378 | 82.4 |
| Households headed by females | 7,546 | 17.6 |
| Households headed by children (aged 10-17 years) | 180 | 0.4 |
| Households headed by youth (aged 18-30 years) | 11,391 | 26.5 |
| Households headed by older persons (aged 60 years and above) | 7,002 | 16.3 |
| 1.3: Population by Age groups | Number | Percent |
| Population aged 0-17 years | 140,530 | 59.9 |
| Population aged 18-30 years | 45,607 | 19.5 |
| Population aged 31-59 years | 38,415 | 16.4 |
| Population aged 60 years and over | 9,893 | 4.2 |
| 1.4: Population by Special Age groups | Number | Percent |
| Population aged Less than one Year | 9,105 | 3.9 |
| Population aged 0-4 Years | 46,088 | 19.7 |
| Population aged 0-8 Years | 80,620 | 34.4 |
| Population aged 2-8 Years | 62,959 | 26.9 |
| Population aged 2-17 Years | 122,869 | 52.4 |
| Population aged 6-12 Years | 55,004 | 23.5 |
| Population aged 6-15 Years | 74,936 | 32.0 |
| Population aged 10-15 Years | 41,913 | 17.9 |
| Population aged 10-17 Years | 52,587 | 22.4 |
| Population aged 15-24 Years | 44,767 | 19.1 |
| Population aged 16-64 Years | 97,669 | 41.7 |
| Population aged 15-29 Years | 58,056 | 24.8 |
| Population aged 2 Years and Over | 216,784 | 92.5 |
| Population aged 10 Years and Over | 146,502 | 62.5 |
| Population aged 15 Years and Over | 110,204 | 47.0 |
| Population aged 18 Years and Over | 93,915 | 40.1 |
| Population aged 20 Years and Over | 84,234 | 35.9 |
| Population aged 65 Years and over | 6,920 | 3.0 |

2: EDUCATION

| 2.1: Non School attendance of | Number | Percent |
|-----------------------------------------------------------------------------------------------|---------------|----------------|
| Persons aged 6-15 years not attending school | 7,305 | 9.7 |
| Males aged 6-15 years not attending school | 3,974 | 10.5 |
| Females aged 6-15 years not attending school | 3,331 | 9.0 |
| 2.2: Persons attending Primary school | Number | Percent |
| Persons aged 6-12 years attending primary school | 46,997 | 85.4 |
| Males aged 6-12 years attending primary school | 23,533 | 84.3 |
| Females aged 6-12 years attending primary school | 23,464 | 86.6 |
| 2.3: Persons attending Secondary school | Number | Percent |
| Persons aged 13-18 years attending secondary school | 10,470 | 29.0 |
| Males aged 13-18 years attending secondary school | 5,583 | 30.7 |
| Females aged 13-18 years attending secondary school | 4,887 | 27.4 |
| 2.4: Persons not in School and Highest Level Completed is below S.4 | Number | Percent |
| Persons aged 15 years and above whose highest level of education completed is below S.4 | 58,871 | 86.4 |
| Males aged 15 years and above whose highest level of education completed is below S.4 | 27,091 | 82.7 |
| Females aged 15 years and above whose highest level of education completed is below S.4 | 31,780 | 89.8 |
| 2.5: Persons not in School and Highest Level Completed is "O" Level | Number | Percent |
| Persons aged 18 years and above whose highest level of education completed is "O" level (S.4) | 5,380 | 5.7 |
| Males aged 18 years and above whose highest level of education completed is "O" level (S.4) | 3,224 | 7.4 |
| Females aged 18 years and above whose highest level of education completed is "O" level (S.4) | 2,156 | 4.3 |
| 2.6: Persons not in School and Highest Level Completed is "A" Level | Number | Percent |
| Persons aged 20 years and above whose highest level of education completed is "A" level (S.6) | 791 | 0.9 |
| Males aged 20 years and above whose highest level of education completed is "A" level (S.6) | 596 | 1.5 |
| Females aged 20 years and above whose highest level of education completed is "A" level (S.6) | 195 | 0.4 |

3: ILLITERACY STATUS

| 3.1: Persons aged 18 years and above | Number | Percent |
|----------------------------------------------------|---------------|----------------|
| Persons aged 18 years and above who are illiterate | 38,044 | 40.5 |
| Males aged 18 years and above who are illiterate | 13,637 | 31.4 |
| Females aged 18 years and above who are illiterate | 24,407 | 48.3 |
| 3.2: Other age groups | Number | Percent |
| Persons aged 10-17 years who are illiterate | 11,910 | 22.6 |
| Persons aged 18-30 years who are illiterate | 12,050 | 26.4 |
| Persons aged 60 years and above who are illiterate | 6,929 | 70.0 |

4: OWNERSHIP OF A BIRTH CERTIFICATE

| 4.1: Children with Birth Certificates | Number | Percent |
|---------------------------------------------------------|---------------|----------------|
| Children less than 1 year who have a Birth Certificate | 2,151 | 23.6 |
| Children less than 5 years who have a Birth Certificate | 12,215 | 26.5 |
| Children 0-8 years who have a Birth Certificate | 21,926 | 27.2 |
| Children 0-17 years who have a Birth Certificate | 37,938 | 27.9 |

5: PARENTAL SURVIVAL AND ORPHANHOOD

| 5.1: Children 0-8 years | Number | Percent |
|-------------------------------------------------------------------------------|---------------|----------------|
| Children 0-8 years who have lost one parent | 1,593 | 2.0 |
| Children 0-8 years who have lost both parents | 108 | 0.1 |
| Children 0-8 years who have lost at least a parent (total number of orphans) | 1,701 | 2.1 |
| Children 0-8 years who have both parents | 78,919 | 97.9 |
| 5.2: All children (0-17 years) | Number | Percent |
| Children 0-17 years who have lost one parent | 5,717 | 4.1 |
| Children 0-17 years who have lost both parents | 529 | 0.4 |
| Children 0-17 years who have lost at least a parent (total number of orphans) | 6,246 | 4.4 |
| Children 0-17 years who have both parents | 134,284 | 95.6 |

6: DISABILITY

| 6.1: Persons with a disability | Number | Percent |
|--------------------------------------------------------------|---------------|----------------|
| Persons aged 2 years and above with a disability | 29,218 | 13.5 |
| Persons aged 2 years and above with a seeing disability | 15,667 | 7.2 |
| Persons aged 2 years and above with a hearing disability | 8,185 | 3.8 |
| Persons aged 2 years and above with a walking disability | 11,117 | 5.1 |
| Persons aged 2 years and above with a remembering disability | 13,905 | 6.4 |
| Persons aged 2 years and above with multiple disabilities | 9,983 | 36.4 |
| Children aged 2-17 years with a disability | 6,951 | 5.7 |
| Youth aged 18-30 years with a disability | 4,787 | 10.5 |
| Older persons aged 60 years and above with a disability | 6,534 | 66.0 |

7: MARRIAGE AND CHILDBEARING

| 7.1: Marital status of the population | Number | Percent |
|-----------------------------------------------------|---------------|----------------|
| Persons aged 10 years and above who are married | 37,936 | 49.6 |
| Persons aged 18 years and above who are married | 36,509 | 72.2 |
| Females aged 50 years and above who are widowed | 3,660 | 37.9 |
| Females aged 10-17 years who have ever been married | 1,545 | 5.9 |
| Females aged 10-19 years who have ever been married | 4,288 | 13.8 |
| 7.2: Females who have had a birth | Number | Percent |
| Females aged 12-17 years who have given birth | 1,484 | 92.1 |
| Females aged 12-19 years who have given birth | 3,698 | 84.5 |

8: WORKING STATUS

| 8.1: Working persons | Number | Percent |
|--------------------------------------------------------------------------|---------------|----------------|
| Persons aged 10-15 years who were working | 24,428 | 58.3 |
| Persons aged 10-17 years who were working | 31,682 | 60.2 |
| Persons aged 18-30 years who were working | 40,401 | 88.6 |
| Persons aged 16-64 years who were working | 87,550 | 89.6 |
| Persons aged 18 years and above who were working | 85,199 | 90.7 |
| Persons aged 60 years and above who were working | 7,616 | 77.0 |
| 8.2: Youths Not working and not in school | | |
| Youths (Persons aged 18-30 years) who were neither working nor in school | 1,468 | 3.2 |

9: USE OF ICT

| | Number | Percent |
|-----------------------------------------------------------------------|---------------|----------------|
| 9.1: Mobile phone ownership (10 years and above) | | |
| Persons aged 10 years and above that own at least one mobile phone | 37,981 | 25.9 |
| Males aged 10 years and above that own at least one mobile phone | 25,321 | 36.2 |
| Females aged 10 years and above that own at least one mobile phone | 12,660 | 16.5 |
| 9.2: Mobile phone ownership (18-30 years) | | |
| Persons aged 18-30 years and above that own at least one mobile phone | 17,008 | 37.3 |
| Males aged 18-30 years and above that own at least one mobile phone | 11,223 | 54.7 |
| Females aged 18-30 years and above that own at least one mobile phone | 5,785 | 23.1 |
| 9.3: Internet Usage (10 years and above) | | |
| Persons aged 10 years and above that use internet | 4,556 | 3.1 |
| Males aged 10 years and above that use internet | 3,057 | 4.4 |
| Females aged 10 years and above that use internet | 1,499 | 2.0 |
| 9.4: Internet Usage (18-30 years) | | |
| Persons aged 18-30 years that use internet | 2,639 | 5.8 |
| Males aged 18-30 years that use internet | 1,747 | 8.5 |
| Females aged 18-30 years that use internet | 892 | 3.6 |

10: HOUSING CONDITIONS

| 10.1: Construction Materials For the Dwelling Units | Number | Percent |
|---------------------------------------------------------------------------------|---------------|----------------|
| Households living in dwelling units constructed using permanent roof materials | 28,225 | 65.8 |
| Households living in dwelling units constructed using permanent wall materials | 28,520 | 66.4 |
| Households living in dwelling units constructed using permanent floor materials | 10,754 | 25.1 |
| 10.2: Status of Dwelling Units | Number | Percent |
| Households living in semi-permanent dwelling units | 22,246 | 51.8 |
| Households living in temporary dwelling units | 10,784 | 25.1 |

11: ACCESS TO COMMUNITY SERVICES

| 11.1: Access to a Primary school | Number | Percent |
|----------------------------------------------------------------------------------------------------|---------------|----------------|
| Households that are 5 km or more to the nearest primary school, <u>whether public or private</u> | 3,883 | 9.0 |
| Households that are 5 km or more to the nearest <u>public</u> primary school | 5,813 | 13.5 |
| 11.2: Access to a Secondary school | Number | Percent |
| Households that are 5 km or more to the nearest secondary school, <u>whether public or private</u> | 20,064 | 46.7 |
| Households that are 5 km or more to the nearest <u>public</u> secondary school | 25,983 | 60.5 |
| 11.3: Access to a Health Facility | Number | Percent |
| Households that are 5 km or more to the nearest health facility, <u>whether public or private</u> | 15,748 | 36.7 |
| Households that are 5 km or more to the nearest <u>public</u> health facility | 19,923 | 46.4 |
| 11.4: Access to a Police post /Police station | Number | Percent |
| Households that are 5 km or more to the nearest Police Post/Police Station | 19,030 | 44.3 |

12: HOUSEHOLD HEALTH AND HYGIENE

| 12.1: Ownership of Mosquito nets | Number | Percent |
|--------------------------------------------------------------------------------------|---------------|----------------|
| Households that own at least a mosquito net | 37,380 | 87.1 |
| Households that own at least a mosquito net that was received free (Government /NGO) | 34,563 | 92.5 |
| 12.2: Source Of Water For Drinking | Number | Percent |
| Households that have access to piped water | 911 | 2.1 |
| Households that use a bore hole | 38,930 | 90.7 |
| 12.3: Ownership of a Toilet facility | Number | Percent |
| Households without any toilet facility | 2,581 | 6.0 |
| 12.4: Other environmental conditions | Number | Percent |
| Households that <u>properly</u> dispose off solid waste | 16,032 | 37.3 |
| Households which are not living in decent dwellings | 42,367 | 98.7 |

13: HOUSEHOLD ASSETS

| 13.1: Owner occupied Dwellings | Number | Percent |
|--------------------------------------------------|---------------|----------------|
| Households that are owner occupied | 37,771 | 88.0 |
| Male headed households that are owner occupied | 31,558 | 89.2 |
| Female headed households that are owner occupied | 6,213 | 82.3 |
| 13.2: Movable Assets | Number | Percent |
| Households that own a television | 1,434 | 3.3 |
| Households that own a computer | 450 | 1.0 |
| Households that own a bicycle | 22,606 | 52.7 |
| Households that own a radio | 26,066 | 60.7 |

14: OTHER HOUSEHOLD CHARACTERISTICS

| 14.1: Main source of information | Number | Percent |
|----------------------------------------------------------------------------------------------|---------------|----------------|
| Households whose main source of information is a radio | 27,695 | 64.5 |
| Households whose main source of information is a community announcer | 1,685 | 3.9 |
| Households whose main source of information is a telephone | 1,664 | 3.9 |
| 14.2: Household Economy and Welfare | Number | Percent |
| Households that received remittances from abroad in the last 12 months | 10,517 | 24.5 |
| Households where any member possesses a bank account | 4,277 | 10.0 |
| Households that depend on subsistence farming as a main source of livelihood | 37,351 | 87.0 |
| Households with at least one member engaged in a non-agricultural household based enterprise | 17,104 | 89.6 |
| Households where (members aged 5 years and above) consume less than two meals in a day | 1,869 | 4.4 |
| 14.3: Source of Energy for lighting | Number | Percent |
| Households that have access to electricity | 3,363 | 7.8 |
| Households that use Tadooba for lighting | 32,255 | 75.1 |

15: HOUSEHOLD BASED AGRICULTURAL ACTIVITIES

| 15.1: Household based Agricultural activities | Number | Percent |
|----------------------------------------------------------------|---------------|----------------|
| Households engaged in crop growing | 40,404 | 94.1 |
| Households engaged in maize growing | 36,680 | 85.5 |
| Households engaged in coffee growing | 412 | 1.0 |
| Households engaged in growing of beans | 18,112 | 42.2 |
| Households engaged in growing of millet | 14,671 | 34.2 |
| Households engaged in growing of sweet potatoes | 23,794 | 55.4 |
| Households engaged in growing of matooke | 5,044 | 11.8 |
| Households engaged livestock farming | 30,945 | 72.1 |
| Households engaged in either crop growing or livestock farming | 40,843 | 95.2 |

BULAMOGI COUNTY CONSTITUENCY

LIST OF TABLES

- 1 Population
- 2 Education
- 3 Illiteracy status
- 4 Ownership of a Birth Certificate
- 5 Parental Survival and Orphanhood
- 6 Disability
- 7 Marriage and Child Bearing
- 8 Working Status
- 9 Use of ICT
- 10 Housing Conditions
- 11 Access to Community Services
- 12 Household Health and Hygiene
- 13 Household Assets
- 14 Other Household Characteristics
- 15 Household Based Agricultural Activities

1: POPULATION

| 1.1: Population Size | Number | Percent |
|--------------------------------------------------------------|---------------|----------------|
| Total population | 172,831 | |
| Total male population | 84,829 | 49.1 |
| Total female population | 88,002 | 50.9 |
| Sex ratio (males per 100 females) | 96.4 | |
| 1.2: Households | Number | Percent |
| Total households | 31,516 | |
| Households headed by males | 25,778 | 81.8 |
| Households headed by females | 5,738 | 18.2 |
| Households headed by children (aged 10-17 years) | 145 | 0.5 |
| Households headed by youth (aged 18-30 years) | 8,207 | 26.0 |
| Households headed by older persons (aged 60 years and above) | 5,221 | 16.6 |
| 1.3: Population by Age groups | Number | Percent |
| Population aged 0-17 years | 101,975 | 59.6 |
| Population aged 18-30 years | 33,351 | 19.5 |
| Population aged 31-59 years | 28,405 | 16.6 |
| Population aged 60 years and over | 7,478 | 4.4 |
| 1.4: Population by Special Age groups | Number | Percent |
| Population aged Less than one Year | 6,354 | 3.7 |
| Population aged 0-4 Years | 33,061 | 19.3 |
| Population aged 0-8 Years | 58,109 | 33.9 |
| Population aged 2-8 Years | 45,563 | 26.6 |
| Population aged 2-17 Years | 89,429 | 52.2 |
| Population aged 6-12 Years | 40,011 | 23.4 |
| Population aged 6-15 Years | 54,592 | 31.9 |
| Population aged 10-15 Years | 30,645 | 17.9 |
| Population aged 10-17 Years | 38,484 | 22.5 |
| Population aged 15-24 Years | 32,803 | 19.2 |
| Population aged 16-64 Years | 71,799 | 41.9 |
| Population aged 15-29 Years | 42,488 | 24.8 |
| Population aged 2 Years and Over | 158,663 | 92.7 |
| Population aged 10 Years and Over | 107,718 | 62.9 |
| Population aged 15 Years and Over | 81,143 | 47.4 |
| Population aged 18 Years and Over | 69,234 | 40.4 |
| Population aged 20 Years and Over | 62,170 | 36.3 |
| Population aged 65 Years and over | 5,274 | 3.1 |

2: EDUCATION

| | Number | Percent |
|-----------------------------------------------------------------------------------------------|---------------|----------------|
| 2.1: Non School attendance of | | |
| Persons aged 6-15 years not attending school | 4,917 | 9.0 |
| Males aged 6-15 years not attending school | 2,648 | 9.6 |
| Females aged 6-15 years not attending school | 2,269 | 8.4 |
| 2.2: Persons attending Primary school | | |
| Persons aged 6-12 years attending primary school | 34,372 | 85.9 |
| Males aged 6-12 years attending primary school | 17,193 | 84.8 |
| Females aged 6-12 years attending primary school | 17,179 | 87.1 |
| 2.3: Persons attending Secondary school | | |
| Persons aged 13-18 years attending secondary school | 7,820 | 29.7 |
| Males aged 13-18 years attending secondary school | 4,154 | 31.2 |
| Females aged 13-18 years attending secondary school | 3,666 | 28.0 |
| 2.4: Persons not in School and Highest Level Completed is below S.4 | | |
| Persons aged 15 years and above whose highest level of education completed is below S.4 | 42,711 | 85.1 |
| Males aged 15 years and above whose highest level of education completed is below S.4 | 19,610 | 81.3 |
| Females aged 15 years and above whose highest level of education completed is below S.4 | 23,101 | 88.7 |
| 2.5: Persons not in School and Highest Level Completed is "O" Level | | |
| Persons aged 18 years and above whose highest level of education completed is "O" level (S.4) | 4,154 | 6.0 |
| Males aged 18 years and above whose highest level of education completed is "O" level (S.4) | 2,472 | 7.7 |
| Females aged 18 years and above whose highest level of education completed is "O" level (S.4) | 1,682 | 4.5 |
| 2.6: Persons not in School and Highest Level Completed is "A" Level | | |
| Persons aged 20 years and above whose highest level of education completed is "A" level (S.6) | 618 | 1.0 |
| Males aged 20 years and above whose highest level of education completed is "A" level (S.6) | 461 | 1.6 |
| Females aged 20 years and above whose highest level of education completed is "A" level (S.6) | 157 | 0.5 |

3: ILLITERACY STATUS

| 3.1: Persons aged 18 years and above | Number | Percent |
|----------------------------------------------------|---------------|----------------|
| Persons aged 18 years and above who are illiterate | 26,993 | 39.0 |
| Males aged 18 years and above who are illiterate | 9,584 | 30.0 |
| Females aged 18 years and above who are illiterate | 17,409 | 46.8 |
| 3.2: Other age groups | Number | Percent |
| Persons aged 10-17 years who are illiterate | 8,233 | 21.4 |
| Persons aged 18-30 years who are illiterate | 8,141 | 24.4 |
| Persons aged 60 years and above who are illiterate | 5,196 | 69.5 |

4: OWNERSHIP OF A BIRTH CERTIFICATE

| 4.1: Children with Birth Certificates | Number | Percent |
|---------------------------------------------------------|---------------|----------------|
| Children less than 1 year who have a Birth Certificate | 1,477 | 23.2 |
| Children less than 5 years who have a Birth Certificate | 8,592 | 26.0 |
| Children 0-8 years who have a Birth Certificate | 15,534 | 26.7 |
| Children 0-17 years who have a Birth Certificate | 26,945 | 27.3 |

5: PARENTAL SURVIVAL AND ORPHANHOOD

| 5.1: Children 0-8 years | Number | Percent |
|-------------------------------------------------------------------------------|---------------|----------------|
| Children 0-8 years who have lost one parent | 1,174 | 2.0 |
| Children 0-8 years who have lost both parents | 68 | 0.1 |
| Children 0-8 years who have lost at least a parent (total number of orphans) | 1,242 | 2.1 |
| Children 0-8 years who have both parents | 56,867 | 97.9 |
| 5.2: All children (0-17 years) | Number | Percent |
| Children 0-17 years who have lost one parent | 4,240 | 4.2 |
| Children 0-17 years who have lost both parents | 374 | 0.4 |
| Children 0-17 years who have lost at least a parent (total number of orphans) | 4,614 | 4.5 |
| Children 0-17 years who have both parents | 97,361 | 95.5 |

6: DISABILITY

| 6.1: Persons with a disability | Number | Percent |
|--------------------------------------------------------------|---------------|----------------|
| Persons aged 2 years and above with a disability | 20,415 | 12.9 |
| Persons aged 2 years and above with a seeing disability | 11,142 | 7.0 |
| Persons aged 2 years and above with a hearing disability | 5,725 | 3.6 |
| Persons aged 2 years and above with a walking disability | 7,544 | 4.8 |
| Persons aged 2 years and above with a remembering disability | 9,160 | 5.8 |
| Persons aged 2 years and above with multiple disabilities | 6,779 | 35.2 |
| Children aged 2-17 years with a disability | 4,806 | 5.4 |
| Youth aged 18-30 years with a disability | 3,201 | 9.6 |
| Older persons aged 60 years and above with a disability | 4,846 | 64.8 |

7: MARRIAGE AND CHILDBEARING

| 7.1: Marital status of the population | Number | Percent |
|-----------------------------------------------------|---------------|----------------|
| Persons aged 10 years and above who are married | 27,743 | 49.2 |
| Persons aged 18 years and above who are married | 26,625 | 71.5 |
| Females aged 50 years and above who are widowed | 2,791 | 38.1 |
| Females aged 10-17 years who have ever been married | 1,204 | 6.3 |
| Females aged 10-19 years who have ever been married | 3,157 | 13.8 |
| 7.2: Females who have had a birth | Number | Percent |
| Females aged 12-17 years who have given birth | 1,055 | 7.6 |
| Females aged 12-19 years who have given birth | 2,614 | 14.9 |

8: WORKING STATUS

| 8.1: Working persons | Number | Percent |
|--------------------------------------------------------------------------|---------------|----------------|
| Persons aged 10-15 years who were working | 15,310 | 50.0 |
| Persons aged 10-17 years who were working | 20,100 | 52.2 |
| Persons aged 18-30 years who were working | 28,648 | 85.9 |
| Persons aged 16-64 years who were working | 62,788 | 87.4 |
| Persons aged 18 years and above who were working | 61,660 | 89.1 |
| Persons aged 60 years and above who were working | 5,653 | 75.6 |
| 8.2: Youths Not working and not in school | | |
| Youths (Persons aged 18-30 years) who were neither working nor in school | 1,231 | 3.7 |

9: USE OF ICT

| 9.1: Mobile phone ownership (10 years and above) | Number | Percent |
|-----------------------------------------------------------------------|---------------|----------------|
| Persons aged 10 years and above that own at least one mobile phone | 28,569 | 26.5 |
| Males aged 10 years and above that own at least one mobile phone | 18,704 | 36.4 |
| Females aged 10 years and above that own at least one mobile phone | 9,865 | 17.5 |
| 9.2: Mobile phone ownership (18-30 years) | Number | Percent |
| Persons aged 18-30 years and above that own at least one mobile phone | 12,815 | 38.4 |
| Males aged 18-30 years and above that own at least one mobile phone | 8,252 | 54.7 |
| Females aged 18-30 years and above that own at least one mobile phone | 4,563 | 25.0 |
| 9.3: Internet Usage (10 years and above) | Number | Percent |
| Persons aged 10 years and above that use internet | 4,098 | 3.8 |
| Males aged 10 years and above that use internet | 2,717 | 5.3 |
| Females aged 10 years and above that use internet | 1,381 | 2.5 |
| 9.4: Internet Usage (18-30 years) | Number | Percent |
| Persons aged 18-30 years that use internet | 2,347 | 7.0 |
| Males aged 18-30 years that use internet | 1,526 | 10.1 |
| Females aged 18-30 years that use internet | 821 | 4.5 |

10: HOUSING CONDITIONS

| 10.1: Construction Materials For the Dwelling Units | Number | Percent |
|---------------------------------------------------------------------------------|---------------|----------------|
| Households living in dwelling units constructed using permanent roof materials | 21,811 | 69.2 |
| Households living in dwelling units constructed using permanent wall materials | 21,860 | 69.4 |
| Households living in dwelling units constructed using permanent floor materials | 8,549 | 27.1 |
| 10.2: Status of Dwelling Units | Number | Percent |
| Households living in semi-permanent dwelling units | 16,472 | 52.3 |
| Households living in temporary dwelling units | 7,039 | 22.3 |

11: ACCESS TO COMMUNITY SERVICES

| 11.1: Access to a Primary school | Number | Percent |
|----------------------------------------------------------------------------------------------------|---------------|----------------|
| Households that are 5 km or more to the nearest primary school, <u>whether public or private</u> | 1,620 | 5.1 |
| Households that are 5 km or more to the nearest <u>public</u> primary school | 2,766 | 8.8 |
| 11.2: Access to a Secondary school | Number | Percent |
| Households that are 5 km or more to the nearest secondary school, <u>whether public or private</u> | 12,417 | 39.4 |
| Households that are 5 km or more to the nearest <u>public</u> secondary school | 15,140 | 48.0 |
| 11.3: Access to a Health Facility | Number | Percent |
| Households that are 5 km or more to the nearest health facility, <u>whether public or private</u> | 8,822 | 28.0 |
| Households that are 5 km or more to the nearest <u>public</u> health facility | 11,543 | 36.6 |
| 11.4: Access to a Police post /Police station | Number | Percent |
| Households that are 5 km or more to the nearest Police Post/Police Station | 11,120 | 35.3 |

12: HOUSEHOLD HEALTH AND HYGIENE

| 12.1:Ownership of Mosquito nets | Number | Percent |
|--------------------------------------------------------------------------------------|---------------|----------------|
| Households that own at least a mosquito net | 27,401 | 86.9 |
| Households that own at least a mosquito net that was received free (Government /NGO) | 25,239 | 92.1 |
| 12.2: Source Of Water For Drinking | Number | Percent |
| Households that have access to piped water | 755 | 2.4 |
| Households that use a bore hole | 29,050 | 92.2 |
| 12.3:Ownership of a Toilet facility | Number | Percent |
| Households without any toilet facility | 1,369 | 4.3 |
| 12.4: Other environmental conditions | Number | Percent |
| Households that <u>properly</u> dispose off solid waste | 11,117 | 35.3 |
| Households which are not living in decent dwellings | 31,067 | 98.6 |

13: HOUSEHOLD ASSETS

| 13.1: Owner occupied Dwellings | Number | Percent |
|--------------------------------------------------|---------------|----------------|
| Households that are owner occupied | 27,398 | 86.9 |
| Male headed households that are owner occupied | 22,768 | 88.3 |
| Female headed households that are owner occupied | 4,630 | 80.7 |
| 13.2: Movable Assets | Number | Percent |
| Households that own a television | 1,283 | 4.1 |
| Households that own a computer | 389 | 1.2 |
| Households that own a bicycle | 16,863 | 53.5 |
| Households that own a radio | 19,531 | 62.0 |

14: OTHER HOUSEHOLD CHARACTERISTICS

| 14.1: Main source of information | Number | Percent |
|----------------------------------------------------------------------------------------------|---------------|----------------|
| Households whose main source of information is a radio | 20,160 | 64.0 |
| Households whose main source of information is a community announcer | 1,286 | 4.1 |
| Households whose main source of information is a telephone | 1,405 | 4.5 |
| 14.2: Household Economy and Welfare | Number | Percent |
| Households that received remittances from abroad in the last 12 months | 8,224 | 26.1 |
| Households where any member possesses a bank account | 3,687 | 11.7 |
| Households that depend on subsistence farming as a main source of livelihood | 26,832 | 85.1 |
| Households with at least one member engaged in a non-agricultural household based enterprise | 12,592 | 89.4 |
| Households where (members aged 5 years and above) consume less than two meals in a day | 1,492 | 4.7 |
| 14.3: Source of Energy for lighting | Number | Percent |
| Households that have access to electricity | 2,672 | 8.5 |
| Households that use Tadooba for lighting | 23,616 | 74.9 |

15: HOUSEHOLD BASED AGRICULTURAL ACTIVITIES

| 15.1: Household based Agricultural activities | Number | Percent |
|----------------------------------------------------------------|---------------|----------------|
| Households engaged in crop growing | 29,303 | 93.0 |
| Households engaged in maize growing | 26,332 | 83.6 |
| Households engaged in coffee growing | 358 | 1.1 |
| Households engaged in growing of beans | 14,231 | 45.2 |
| Households engaged in growing of millet | 10,554 | 33.5 |
| Households engaged in growing of sweet potatoes | 16,809 | 53.3 |
| Households engaged in growing of matooke | 3,914 | 12.4 |
| Households engaged livestock farming | 22,463 | 71.3 |
| Households engaged in either crop growing or livestock farming | 29,637 | 94.0 |

BULAMOGI NORTH WEST COUNTY CONSTITUENCY

LIST OF TABLES

- 1 Population
- 2 Education
- 3 Illiteracy status
- 4 Ownership of a Birth Certificate
- 5 Parental Survival and Orphanhood
- 6 Disability
- 7 Marriage and Child Bearing
- 8 Working Status
- 9 Use of ICT
- 10 Housing Conditions
- 11 Access to Community Services
- 12 Household Health and Hygiene
- 13 Household Assets
- 14 Other Household Characteristics
- 15 Household Based Agricultural Activities

1: POPULATION

| 1.1: Population Size | Number | Percent |
|--------------------------------------------------------------|---------------|----------------|
| Total population | 63,368 | |
| Total male population | 31,140 | 49.1 |
| Total female population | 32,228 | 50.9 |
| Sex ratio (males per 100 females) | 96.6 | |
| 1.2: Households | Number | Percent |
| Total households | 11,408 | |
| Households headed by males | 9,600 | 84.2 |
| Households headed by females | 1,808 | 15.8 |
| Households headed by children (aged 10-17 years) | 35 | 0.3 |
| Households headed by youth (aged 18-30 years) | 3,184 | 27.9 |
| Households headed by older persons (aged 60 years and above) | 1,781 | 15.6 |
| 1.3: Population by Age groups | Number | Percent |
| Population aged 0-17 years | 38,555 | 61.0 |
| Population aged 18-30 years | 12,256 | 19.4 |
| Population aged 31-59 years | 10,010 | 15.8 |
| Population aged 60 years and over | 2,415 | 3.8 |
| 1.4: Population by Special Age groups | Number | Percent |
| Population aged Less than one Year | 2,751 | 4.4 |
| Population aged 0-4 Years | 13,027 | 20.6 |
| Population aged 0-8 Years | 22,511 | 35.6 |
| Population aged 2-8 Years | 17,396 | 27.5 |
| Population aged 2-17 Years | 33,440 | 52.9 |
| Population aged 6-12 Years | 14,993 | 23.7 |
| Population aged 6-15 Years | 20,344 | 32.2 |
| Population aged 10-15 Years | 11,268 | 17.8 |
| Population aged 10-17 Years | 14,103 | 22.3 |
| Population aged 15-24 Years | 11,964 | 18.9 |
| Population aged 16-64 Years | 25,870 | 40.9 |
| Population aged 15-29 Years | 15,568 | 24.6 |
| Population aged 2 Years and Over | 58,121 | 91.9 |
| Population aged 10 Years and Over | 38,784 | 61.3 |
| Population aged 15 Years and Over | 29,061 | 46.0 |
| Population aged 18 Years and Over | 24,681 | 39.0 |
| Population aged 20 Years and Over | 22,064 | 34.9 |
| Population aged 65 Years and over | 1,646 | 2.6 |

2: EDUCATION

| | Number | Percent |
|-----------------------------------------------------------------------------------------------|---------------|----------------|
| 2.1: Non School attendance of | | |
| Persons aged 6-15 years not attending school | 2,388 | 11.7 |
| Males aged 6-15 years not attending school | 1,326 | 12.8 |
| Females aged 6-15 years not attending school | 1,062 | 10.7 |
| 2.2: Persons attending Primary school | | |
| Persons aged 6-12 years attending primary school | 12,625 | 84.2 |
| Males aged 6-12 years attending primary school | 6,340 | 83.0 |
| Females aged 6-12 years attending primary school | 6,285 | 85.5 |
| 2.3: Persons attending Secondary school | | |
| Persons aged 13-18 years attending secondary school | 2,650 | 27.3 |
| Males aged 13-18 years attending secondary school | 1,429 | 29.1 |
| Females aged 13-18 years attending secondary school | 1,221 | 25.6 |
| 2.4: Persons not in School and Highest Level Completed is below S.4 | | |
| Persons aged 15 years and above whose highest level of education completed is below S.4 | 16,160 | 89.9 |
| Males aged 15 years and above whose highest level of education completed is below S.4 | 7,481 | 86.4 |
| Females aged 15 years and above whose highest level of education completed is below S.4 | 8,679 | 93.1 |
| 2.5: Persons not in School and Highest Level Completed is "O" Level | | |
| Persons aged 18 years and above whose highest level of education completed is "O" level (S.4) | 1,226 | 5.0 |
| Males aged 18 years and above whose highest level of education completed is "O" level (S.4) | 752 | 6.6 |
| Females aged 18 years and above whose highest level of education completed is "O" level (S.4) | 474 | 3.6 |
| 2.6: Persons not in School and Highest Level Completed is "A" Level | | |
| Persons aged 20 years and above whose highest level of education completed is "A" level (S.6) | 173 | 0.8 |
| Males aged 20 years and above whose highest level of education completed is "A" level (S.6) | 135 | 1.3 |
| Females aged 20 years and above whose highest level of education completed is "A" level (S.6) | 38 | 0.3 |

3: ILLITERACY STATUS

| 3.1: Persons aged 18 years and above | Number | Percent |
|----------------------------------------------------|---------------|----------------|
| Persons aged 18 years and above who are illiterate | 11,051 | 44.8 |
| Males aged 18 years and above who are illiterate | 4,053 | 35.6 |
| Females aged 18 years and above who are illiterate | 6,998 | 52.6 |
| 3.2: Other age groups | Number | Percent |
| Persons aged 10-17 years who are illiterate | 3,677 | 26.1 |
| Persons aged 18-30 years who are illiterate | 3,909 | 31.9 |
| Persons aged 60 years and above who are illiterate | 1,733 | 71.8 |

4: OWNERSHIP OF A BIRTH CERTIFICATE

| 4.1: Children with Birth Certificates | Number | Percent |
|---------------------------------------------------------|---------------|----------------|
| Children less than 1 year who have a Birth Certificate | 674 | 24.5 |
| Children less than 5 years who have a Birth Certificate | 3,623 | 27.8 |
| Children 0-8 years who have a Birth Certificate | 6,392 | 28.4 |
| Children 0-17 years who have a Birth Certificate | 10,993 | 29.4 |

5: PARENTAL SURVIVAL AND ORPHANHOOD

| 5.1: Children 0-8 years | Number | Percent |
|---------------------------------------------------------------------------------------|---------------------------------------|----------------|
| Children 0-8 years who have lost one parent | 419 | 1.9 |
| Children 0-8 years who have lost both parents | 40 | 0.2 |
| Children 0-8 years who have lost at least a parent (total number of orphans) | 459 | 2.0 |
| Children 0-8 years who have both parents | 22,052 | 98.0 |
| 5.2: All children (0-17 years) <td>Number <td>Percent</td> </td> | Number <td>Percent</td> | Percent |
| Children 0-17 years who have lost one parent | 1,477 | 3.8 |
| Children 0-17 years who have lost both parents | 155 | 0.4 |
| Children 0-17 years who have lost at least a parent (total number of orphans) | 1,632 | 4.2 |
| Children 0-17 years who have both parents | 36,923 | 95.8 |

6: DISABILITY

| 6.1: Persons with a disability | Number | Percent |
|--------------------------------------------------------------|---------------|----------------|
| Persons aged 2 years and above with a disability | 8,803 | 15.1 |
| Persons aged 2 years and above with a seeing disability | 4,525 | 7.8 |
| Persons aged 2 years and above with a hearing disability | 2,460 | 4.2 |
| Persons aged 2 years and above with a walking disability | 3,573 | 6.1 |
| Persons aged 2 years and above with a remembering disability | 4,745 | 8.2 |
| Persons aged 2 years and above with multiple disabilities | 3,204 | 39.2 |
| Children aged 2-17 years with a disability | 2,145 | 6.4 |
| Youth aged 18-30 years with a disability | 1,586 | 12.9 |
| Older persons aged 60 years and above with a disability | 1,688 | 69.9 |

7: MARRIAGE AND CHILDBEARING

| 7.1: Marital status of the population | Number | Percent |
|-----------------------------------------------------|---------------|----------------|
| Persons aged 10 years and above who are married | 10,193 | 50.5 |
| Persons aged 18 years and above who are married | 9,884 | 74.3 |
| Females aged 50 years and above who are widowed | 869 | 37.2 |
| Females aged 10-17 years who have ever been married | 341 | 5.0 |
| Females aged 10-19 years who have ever been married | 1,131 | 13.6 |
| 7.2: Females who have had a birth | Number | Percent |
| Females aged 12-17 years who have given birth | 429 | 8.6 |
| Females aged 12-19 years who have given birth | 1,084 | 16.9 |

8: WORKING STATUS

| 8.1: Working persons | Number | Percent |
|--------------------------------------------------------------------------|---------------|----------------|
| Persons aged 10-15 years who were working | 9,118 | 80.9 |
| Persons aged 10-17 years who were working | 11,582 | 82.1 |
| Persons aged 18-30 years who were working | 11,753 | 95.9 |
| Persons aged 16-64 years who were working | 24,762 | 95.7 |
| Persons aged 18 years and above who were working | 23,539 | 95.4 |
| Persons aged 60 years and above who were working | 1,963 | 81.3 |
| 8.2: Youths Not working and not in school | | |
| Youths (Persons aged 18-30 years) who were neither working nor in school | 237 | 1.9 |

9: USE OF ICT

| 9.1: Mobile phone ownership (10 years and above) | Number | Percent |
|-----------------------------------------------------------------------|---------------|----------------|
| Persons aged 10 years and above that own at least one mobile phone | 9,412 | 24.3 |
| Males aged 10 years and above that own at least one mobile phone | 6,617 | 35.6 |
| Females aged 10 years and above that own at least one mobile phone | 2,795 | 13.9 |
| 9.2: Mobile phone ownership (18-30 years) | Number | Percent |
| Persons aged 18-30 years and above that own at least one mobile phone | 4,193 | 34.2 |
| Males aged 18-30 years and above that own at least one mobile phone | 2,971 | 54.8 |
| Females aged 18-30 years and above that own at least one mobile phone | 1,222 | 17.9 |
| 9.3: Internet Usage (10 years and above) | Number | Percent |
| Persons aged 10 years and above that use internet | 458 | 1.2 |
| Males aged 10 years and above that use internet | 340 | 1.8 |
| Females aged 10 years and above that use internet | 118 | 0.6 |
| 9.4: Internet Usage (18-30 years) | Number | Percent |
| Persons aged 18-30 years that use internet | 292 | 2.4 |
| Males aged 18-30 years that use internet | 221 | 4.1 |
| Females aged 18-30 years that use internet | 71 | 1.0 |

10: HOUSING CONDITIONS

| 10.1: Construction Materials For the Dwelling Units | Number | Percent |
|---------------------------------------------------------------------------------|---------------|----------------|
| Households living in dwelling units constructed using permanent roof materials | 6,414 | 56.2 |
| Households living in dwelling units constructed using permanent wall materials | 6,660 | 58.4 |
| Households living in dwelling units constructed using permanent floor materials | 2,205 | 19.3 |
| 10.2: Status of Dwelling Units | Number | Percent |
| Households living in semi-permanent dwelling units | 5,774 | 50.6 |
| Households living in temporary dwelling units | 3,745 | 32.8 |

11: ACCESS TO COMMUNITY SERVICES

| 11.1: Access to a Primary school | Number | Percent |
|----------------------------------------------------------------------------------------------------|---------------|----------------|
| Households that are 5 km or more to the nearest primary school, <u>whether public or private</u> | 2,263 | 19.8 |
| Households that are 5 km or more to the nearest <u>public</u> primary school | 3,047 | 26.7 |
| 11.2: Access to a Secondary school | Number | Percent |
| Households that are 5 km or more to the nearest secondary school, <u>whether public or private</u> | 7,647 | 67.0 |
| Households that are 5 km or more to the nearest <u>public</u> secondary school | 10,843 | 95.0 |
| 11.3: Access to a Health Facility | Number | Percent |
| Households that are 5 km or more to the nearest health facility, <u>whether public or private</u> | 6,926 | 60.7 |
| Households that are 5 km or more to the nearest <u>public</u> health facility | 8,380 | 73.5 |
| 11.4: Access to a Police post /Police station | Number | Percent |
| Households that are 5 km or more to the nearest Police Post/Police Station | 7,910 | 69.3 |

12: HOUSEHOLD HEALTH AND HYGIENE

| 12.1:Ownership of Mosquito nets | Number | Percent |
|--------------------------------------------------------------------------------------|---------------|----------------|
| Households that own at least a mosquito net | 9,979 | 87.5 |
| Households that own at least a mosquito net that was received free (Government /NGO) | 9,324 | 93.4 |
| 12.2: Source Of Water For Drinking | Number | Percent |
| Households that have access to piped water | 156 | 1.4 |
| Households that use a bore hole | 9,880 | 86.6 |
| 12.3:Ownership of a Toilet facility | Number | Percent |
| Households without any toilet facility | 1,212 | 10.6 |
| 12.4: Other environmental conditions | Number | Percent |
| Households that <u>properly</u> dispose off solid waste | 4,915 | 43.1 |
| Households which are not living in decent dwellings | 11,300 | 99.1 |

13: HOUSEHOLD ASSETS

| 13.1: Owner occupied Dwellings | Number | Percent |
|--------------------------------------------------|---------------|----------------|
| Households that are owner occupied | 10,373 | 90.9 |
| Male headed households that are owner occupied | 8,790 | 91.6 |
| Female headed households that are owner occupied | 1,583 | 87.6 |
| 13.2: Movable Assets | Number | Percent |
| Households that own a television | 151 | 1.3 |
| Households that own a computer | 61 | 0.5 |
| Households that own a bicycle | 5,743 | 50.3 |
| Households that own a radio | 6,535 | 57.3 |

14: OTHER HOUSEHOLD CHARACTERISTICS

| 14.1: Main source of information | Number | Percent |
|----------------------------------------------------------------------------------------------|---------------|----------------|
| Households whose main source of information is a radio | 7,535 | 66.1 |
| Households whose main source of information is a community announcer | 399 | 3.5 |
| Households whose main source of information is a telephone | 259 | 2.3 |
| 14.2: Household Economy and Welfare | Number | Percent |
| Households that received remittances from abroad in the last 12 months | 2,293 | 20.1 |
| Households where any member possesses a bank account | 590 | 5.2 |
| Households that depend on subsistence farming as a main source of livelihood | 10,519 | 92.2 |
| Households with at least one member engaged in a non-agricultural household based enterprise | 4,512 | 90.3 |
| Households where (members aged 5 years and above) consume less than two meals in a day | 377 | 3.3 |
| 14.3: Source of Energy for lighting | Number | Percent |
| Households that have access to electricity | 691 | 6.1 |
| Households that use Tadooba for lighting | 8,639 | 75.7 |

15: HOUSEHOLD BASED AGRICULTURAL ACTIVITIES

| 15.1: Household based Agricultural activities | Number | Percent |
|----------------------------------------------------------------|---------------|----------------|
| Households engaged in crop growing | 11,101 | 97.3 |
| Households engaged in maize growing | 10,348 | 90.7 |
| Households engaged in coffee growing | 54 | 0.5 |
| Households engaged in growing of beans | 3,881 | 34.0 |
| Households engaged in growing of millet | 4,117 | 36.1 |
| Households engaged in growing of sweet potatoes | 6,985 | 61.2 |
| Households engaged in growing of matooke | 1,130 | 9.9 |
| Households engaged livestock farming | 8,482 | 74.4 |
| Households engaged in either crop growing or livestock farming | 11,206 | 98.2 |

APPENDICES

Appendix 1: Population by Sex and Type of Residence by District, Uganda 2014

| Central | Male | Female | Urban | Rural | Total |
|--------------|---------|-----------|-----------|---------|-----------|
| Buikwe | 207,324 | 215,447 | 299,628 | 123,143 | 422,771 |
| Bukomansimbi | 75,109 | 76,304 | 12,797 | 138,616 | 151,413 |
| Butambala | 50,082 | 50,758 | 15,553 | 85,287 | 100,840 |
| Buvuma | 48,414 | 41,476 | 9,935 | 79,955 | 89,890 |
| Gomba | 82,167 | 77,755 | 12,439 | 147,483 | 159,922 |
| Kalangala | 31,349 | 22,944 | 4,980 | 49,313 | 54,293 |
| Kalungu | 89,679 | 93,553 | 37,094 | 146,138 | 183,232 |
| Kampala | 712,762 | 794,318 | 1,507,080 | 0 | 1,507,080 |
| Kayunga | 180,706 | 187,356 | 27,061 | 341,001 | 368,062 |
| Kiboga | 75,847 | 72,371 | 33,520 | 114,698 | 148,218 |
| Kyankwanzi | 111,539 | 103,154 | 30,621 | 184,072 | 214,693 |
| Luwero | 226,805 | 230,153 | 95,749 | 361,209 | 456,958 |
| Lwengo | 133,474 | 141,479 | 42,919 | 232,034 | 274,953 |
| Lyantonde | 46,714 | 47,039 | 13,823 | 79,930 | 93,753 |
| Masaka | 145,552 | 151,452 | 103,227 | 193,777 | 297,004 |
| Mityana | 165,717 | 163,247 | 107,645 | 221,319 | 328,964 |
| Mpigi | 125,404 | 125,144 | 43,360 | 207,188 | 250,548 |
| Mubende | 346,654 | 337,694 | 113,803 | 570,545 | 684,348 |
| Mukono | 289,757 | 307,047 | 162,710 | 434,094 | 596,804 |
| Nakaseke | 104,795 | 92,578 | 39,397 | 157,976 | 197,373 |
| Nakasongola | 93,323 | 88,472 | 24,667 | 157,128 | 181,795 |
| Rakai | 254,366 | 261,943 | 34,041 | 482,268 | 516,309 |
| Ssembabule | 126,084 | 126,513 | 16,949 | 235,648 | 252,597 |
| Wakiso | 949,035 | 1,048,383 | 1,681,449 | 315,969 | 1,997,418 |
| Eastern | Male | Female | Urban | Rural | Total |
| Amuria | 132,521 | 138,407 | 17,385 | 253,543 | 270,928 |
| Budaka | 100,620 | 106,977 | 23,809 | 183,788 | 207,597 |
| Bududa | 105,820 | 104,353 | 13,753 | 196,420 | 210,173 |
| Bugiri | 185,925 | 196,988 | 64,223 | 318,690 | 382,913 |
| Bukedea | 98,684 | 104,916 | 10,927 | 192,673 | 203,600 |
| Bukwo | 45,058 | 44,298 | 12,094 | 77,262 | 89,356 |
| Bulambuli | 86,108 | 88,405 | 16,867 | 157,646 | 174,513 |
| Busia | 156,447 | 167,215 | 54,798 | 268,864 | 323,662 |
| Butaleja | 119,466 | 124,687 | 33,201 | 210,952 | 244,153 |
| Buyende | 158,615 | 164,452 | 23,201 | 299,866 | 323,067 |
| Iganga | 241,182 | 263,015 | 92,792 | 411,405 | 504,197 |
| Jinja | 230,189 | 241,053 | 172,714 | 298,528 | 471,242 |
| Kaberamaido | 106,042 | 108,984 | 4,032 | 210,994 | 215,026 |
| Kaliro | 115,969 | 120,230 | 16,753 | 219,446 | 236,199 |
| Kamuli | 236,389 | 249,930 | 58,984 | 427,335 | 486,319 |
| Kapchorwa | 51,658 | 53,528 | 44,211 | 60,975 | 105,186 |
| Katakwi | 81,673 | 84,558 | 9,280 | 156,951 | 166,231 |
| Kibuku | 97,476 | 104,557 | 17,436 | 184,597 | 202,033 |

| | | | | | |
|-----------|---------|---------|---------|---------|---------|
| Kumi | 116,457 | 122,811 | 36,493 | 202,775 | 239,268 |
| Kween | 47,404 | 46,263 | 6,462 | 87,205 | 93,667 |
| Luuka | 113,566 | 124,454 | 10,264 | 227,756 | 238,020 |
| Manafwa | 173,580 | 180,245 | 53,837 | 299,988 | 353,825 |
| Mayuge | 229,252 | 243,987 | 33,756 | 439,483 | 473,239 |
| Mbale | 233,339 | 255,621 | 126,544 | 362,416 | 488,960 |
| Namayingo | 106,303 | 109,140 | 15,740 | 199,703 | 215,443 |
| Namutumba | 123,911 | 128,646 | 18,679 | 233,878 | 252,557 |
| Ngora | 68,414 | 73,505 | 15,148 | 126,771 | 141,919 |
| Pallisa | 188,125 | 198,765 | 37,937 | 348,953 | 386,890 |
| Serere | 139,493 | 146,410 | 12,158 | 273,745 | 285,903 |
| Sironko | 120,862 | 121,559 | 34,104 | 208,317 | 242,421 |
| Soroti | 144,976 | 151,857 | 49,685 | 247,148 | 296,833 |
| Tororo | 250,830 | 266,250 | 72,325 | 444,755 | 517,080 |

| Northern | Male | Female | Urban | Rural | Total |
|-----------------|-------------|---------------|--------------|--------------|--------------|
| Abim | 52,456 | 55,510 | 17,168 | 90,798 | 107,966 |
| Adjumani | 108,298 | 116,953 | 41,064 | 184,187 | 225,251 |
| Agago | 110,495 | 117,297 | 29,153 | 198,639 | 227,792 |
| Alebtong | 110,989 | 116,552 | 6,702 | 220,839 | 227,541 |
| Amolatar | 73,014 | 74,152 | 21,479 | 125,687 | 147,166 |
| Amudat | 54,246 | 51,523 | 11,786 | 93,983 | 105,769 |
| Amuru | 91,284 | 95,412 | 9,302 | 177,394 | 186,696 |
| Apac | 180,995 | 187,631 | 75,300 | 293,326 | 368,626 |
| Arua | 374,755 | 407,322 | 61,962 | 720,115 | 782,077 |
| Dokolo | 89,476 | 93,617 | 20,135 | 162,958 | 183,093 |
| Gulu | 134,571 | 141,042 | 150,306 | 125,307 | 275,613 |
| Kaabong | 79,207 | 88,672 | 11,559 | 156,320 | 167,879 |
| Kitgum | 99,258 | 104,790 | 75,581 | 128,467 | 204,048 |
| Koboko | 102,250 | 104,245 | 57,902 | 148,593 | 206,495 |
| Kole | 117,164 | 122,163 | 8,860 | 230,467 | 239,327 |
| Kotido | 86,169 | 94,881 | 66,454 | 114,596 | 181,050 |
| Lamwo | 65,106 | 69,265 | 21,700 | 112,671 | 134,371 |
| Lira | 196,663 | 211,380 | 101,155 | 306,888 | 408,043 |
| Maracha | 87,900 | 98,234 | 9,291 | 176,843 | 186,134 |
| Moroto | 49,746 | 53,686 | 14,196 | 89,236 | 103,432 |
| Moyo | 68,940 | 70,072 | 10,579 | 128,433 | 139,012 |
| Nakapiripirit | 74,578 | 82,112 | 3,727 | 152,963 | 156,690 |
| Napak | 65,518 | 76,706 | 4,733 | 137,491 | 142,224 |
| Nebbi | 191,104 | 205,690 | 58,069 | 338,725 | 396,794 |
| Nwoya | 65,969 | 67,537 | 13,592 | 119,914 | 133,506 |
| Omor | 78,837 | 81,895 | 18,952 | 141,780 | 160,732 |
| Otuke | 51,187 | 53,067 | 6,213 | 98,041 | 104,254 |
| Oyam | 187,121 | 196,523 | 18,399 | 365,245 | 383,644 |
| Pader | 86,635 | 91,369 | 13,382 | 164,622 | 178,004 |
| Yumbe | 230,626 | 254,196 | 34,806 | 450,016 | 484,822 |

| Zombo | 115,824 | 124,257 | 43,723 | 196,358 | 240,081 |
|----------------|-------------|---------------|--------------|--------------|--------------|
| Western | Male | Female | Urban | Rural | Total |
| Buhweju | 59,059 | 61,661 | 2,956 | 117,764 | 120,720 |
| Buliisa | 57,801 | 55,360 | 7,238 | 105,923 | 113,161 |
| Bundibugyo | 108,435 | 115,952 | 40,219 | 184,168 | 224,387 |
| Bushenyi | 114,207 | 120,236 | 56,070 | 178,373 | 234,443 |
| Hoima | 287,906 | 285,080 | 105,944 | 467,042 | 572,986 |
| Ibanda | 121,440 | 128,185 | 136,860 | 112,765 | 249,625 |
| Isingiro | 235,621 | 250,739 | 58,408 | 427,952 | 486,360 |
| Kabale | 158,238 | 173,097 | 78,585 | 252,750 | 331,335 |
| Kabarole | 233,648 | 235,588 | 158,231 | 311,005 | 469,236 |
| Kagadi | 171,812 | 179,221 | 45,286 | 305,747 | 351,033 |
| Kakumiro | 147,157 | 145,951 | 9,834 | 283,274 | 293,108 |
| Kamwenge | 202,503 | 211,951 | 22,840 | 391,614 | 414,454 |
| Kanungu | 121,081 | 131,063 | 51,008 | 201,136 | 252,144 |
| Kasese | 338,215 | 356,772 | 140,050 | 554,937 | 694,987 |
| Kibaale | 70,815 | 70,132 | 6,650 | 134,297 | 140,947 |
| Kiruhura | 166,214 | 161,863 | 31,874 | 296,203 | 328,077 |
| Kiryandongo | 132,822 | 133,375 | 55,770 | 210,427 | 266,197 |
| Kisoro | 126,055 | 155,650 | 27,611 | 254,094 | 281,705 |
| Kyegegwa | 140,617 | 141,020 | 26,294 | 255,343 | 281,637 |
| Kyenjojo | 210,599 | 211,605 | 64,812 | 357,392 | 422,204 |
| Masindi | 148,121 | 142,992 | 94,438 | 196,675 | 291,113 |
| Mbarara | 230,082 | 242,547 | 195,318 | 277,311 | 472,629 |
| Mitooma | 86,484 | 96,960 | 11,396 | 172,048 | 183,444 |
| Ntoroko | 34,038 | 32,967 | 23,789 | 43,216 | 67,005 |
| Ntungamo | 232,469 | 251,372 | 71,485 | 412,356 | 483,841 |
| Rubanda | 92,011 | 104,885 | 26,669 | 170,227 | 196,896 |
| Rubirizi | 61,765 | 67,384 | 17,274 | 111,875 | 129,149 |
| Rukungiri | 150,016 | 164,678 | 43,576 | 271,118 | 314,694 |
| Sheema | 99,225 | 108,118 | 110,256 | 97,087 | 207,343 |

Appendix 2: The Household Questionnaire and code list for the National Population and Housing Census 2014



Republic of Uganda

National Population and Housing Census 2014

HOUSEHOLD QUESTIONNAIRE



BOOK NUMBER

IDENTIFICATION PARTICULARS

| | |
|-----------------------------------|--------|
| WRITE NAME IN CAPITAL LETTERS | CODE |
| DISTRICT: | [][] |
| COUNTY/MUNICIPALITY: | [] |
| SUB COUNTY/DIVISION/TOWN COUNCIL: | [][] |
| PARISH/WARD: | [][] |
| LC1: | [][] |
| EA: | [][] |

| | | |
|------------------------------------|--------------------------------|----------------|
| ENUMERATOR'S NAME AND CODE: | | Code [][] |
| ENUMERATOR'S SIGNATURE: | | |
| DATE: (dd/mm/yyyy): | [][] / [][] / [][][][] | |
| PARISH SUPERVISOR'S NAME AND CODE: | | [][] |
| PARISH SUPERVISOR'S SIGNATURE: | | |
| DATE: (dd/mm/yyyy): | [][] / [][] / [][][][] | |

A

| | | | | | | | | | | | | | | | | | | | | | | | | | | | | | | | | | | | | | | | | | | | | | | | | | | | | | | | | | | | | | | | | | | | | | | | | | | | | | | | | | | | | | | | | | | | | | | | | | | | | | | | | | | | | | | | | | | | | | | | | | | | | | | | | | | | | | | | | | | | | | | | | | | | | | | | | | | |
|----------------------------------------------------------------------------------------------------------------------------------------------------------------------------------------------------------------------------------------------------------------------------------------------------------------------------------------------------------------------------------------------------------------------------------------------------------------------------------------------------------------------------------------------------------------|-------------------------------------------------------------------------------------------------------------------------------------------------------------------------------------------------------------------------------------------------------------------------------------------------------------------------------------------------------------------------------------------------------------------------------------------------------------------------------------------------------------------------------------------------------------------------------------------------------------------------------------------------------------------------------------------------------------------------------------------------------------------------------------------------------------------------------------------------------------------------------------------------------------------------------------------------------------------------------------------------------------------------------------------------------------------------------------------------------------------------|-----------------------------------------------------------------------------------------------------------------------------------------------------------------------------------------------------------------------------------------------------------------------------------------------------------------------------------------------------------------------------------------------------------------------------------------------------------------------------------------------------------------------------------------------------------------------------------------------------------------------------------------------------------------------------------------------------------------------------------------------------------------------------------------------------------------------------------------------------------------------------------------------------------------------------------------------------------------------------------------------------------------------------------------------------------------------------------------------------------------------------------------------------------------------------------------------------------------------------------------------------------------------------------------------------------------------------------------------------------------------------------------------------------------------------------------------------------------------------------------------------------------------------------------------------------------------------------------------------------------------------------------------------------------------------------------------------------------------------------------------------------------------------------------------------------------------------------------------------------------------------------------------------------------------------------------------------------------------------------------------------------------------------------------------------------------------------------------------------------------------------------------------------------------------------------------------------------------------------|-----------------------------|------------------------------------------------------------------------------------------------------------------------------------------------------------------------------------------------------------------------------------------------------------------------------------------------------------------------------------------------------------------------------------------------------------------------|------------------------------------------------------------------------------------------------------------------------------------------------------------------------------------------------------------------------------------------------------------------------------------------------------------------------------------------------------------------------------------------------------------------------------------------------------------------------------------------------------------------------------------------------------------------------------------------------------------------------------------------------------------------------------------------------------------------------------------------------------------------------------------------------------------------------------------------------------------------------------------------------------------------------------------------------------------------------------------------------------------------------------------------------------------------------------------------------------------------------------------------------------------------------------------------------------------------------------------------------------------------------------------------------------------------------------------------------------------------------------------------------------------------------------------------------------------------------------------------------------------------------------------------------------------------------------------------------------|------------------------------------------------------------------------------------------------------------------------------------------------------------------------------------------------------------------------------------------------------------------------------------------------------------------------------------------------------------------------------------------------------------------------------------------------------------------------------------------------------------------------------------------------------------------------------------------------------------------------------------------------------------------------------------------------------------------------------------------------------------------------------------------------------------------------------------------------------------------------------------------------------------------------------------------------------------------------------------------------------------------------------------------------------------------------------------------------------------------------------------------------------------------------------------------------------------------------------------------------------------------------------------------------------------------------------------------------------------------------------------------------------------------------------------------------------------------------------------------------------------------------------------------------------------------------------------------------------|-----------|--|-----------|-----------------|----------------|--|----------|-------------|------------------|--|------------|-------------|----------|-----------|------------|------------|-----------|--------------|--------------|-------------|-----------|------------|-------------|-------------|-----------|-------------|---------------|------------|-------------|-----------------|-------------|---------------|----------|------------------------|------------|----------------|------------|-------------|-------------|------------|-----------|------------------|-----------|------------|------------|--------------------|-------------|-----------|--------------|------------------|------------|-----------|----------|----------|--------------|------------|-------------|---------|-------------|-----------|-----------|------------|------------|------------|----------|-----------------------------|-------------|----------------|------------|---------------|----------------|-----------|-----------|-------------|------------------|---------|-----------------|----------------------------|----------------|-----------|------------|--|-------------|---------------|-------------------|--|-------------------------------------------------------|----------------------------------------------------------------------------------------------------------------------------------------------------------------------------------------------------------------------------------------------------------------------------------------------------------------------------------------------------------------------------------|----------------------------------------------------------------------------------------------------------------------------------------------------------------------------------------------------------------------------------------------------------------------------------------------------------------------------------------------------------------------------------------------------------------------------------------------------------------------------------------------------------------------------------------------------------------------------------------------------------------------------------------------------------------------------------------------------------------------------------------------------------------------------------------------------------------------------------------------------------------------------------------------------------------------------------------------------------------------------------------------------------------------------------------------------------------------------------------------------------------------------------------------------------------------------------------------------------------------------------------------------------------------------------------------------------------------------------------------------------------------------------------------------------------------------------------------------------------------------------------------------------------------------------------------------------------------------------------------------------------------------------------------------------------------------------------------------------------------------------------------|--|----------|----------|----------|------------|------------------|--------------|------------|-----------|-------------------|------------------|-----------|---------------------------------------------------|------------|------------|------------|--------|------------|----------|------------------|-----------|-------------------|------------|---------------|-------------|---------|-----------------|-------------------|------------|----------------------|-----------|-------------|--------------|----------------|------------|---------------|-----------|--------|-------------------|------------|----------------------------|-------------|------------------|--------------|----------------------|-----------|----------|--------------|-------------------|---------------|-------------------|-------------|----------------|----------|--------|------------|--|------------|--|
| <p>Hello, my name is and I work with Uganda Bureau of Statistics (UBOS). We are conducting the National Population and Housing Census 2014. We are visiting each and every household in the country collecting information about individuals and the homesteads they live in. It takes about 40 minutes to complete the interview. Whatever information you provide will be kept strictly confidential. We would very much appreciate your participation and co-operation in this Census.</p> | <p>Result Code (R1)</p> <p>1 Completed 2 Partially Completed 3 Not Interviewed</p> | <p>Ethnicity (P8)</p> <table border="1"> <tr> <td>511 Acholi</td> <td>533 Banyaruguru</td> <td>555 Kakwa</td> <td></td> </tr> <tr> <td>512 Aliba</td> <td>534 Banyarwanda</td> <td>556 Karimojong</td> <td></td> </tr> <tr> <td>513 Alur</td> <td>535 Banyole</td> <td>557 Kebu (Okebu)</td> <td></td> </tr> <tr> <td>514 Aringa</td> <td>536 Banyoro</td> <td>558 Kuku</td> <td>671 Kenya</td> </tr> <tr> <td>515 Baamba</td> <td>537 Baruli</td> <td>559 Kumam</td> <td>672 Tanzania</td> </tr> <tr> <td>516 Babukusu</td> <td>538 Barundi</td> <td>560 Lango</td> <td>673 Rwanda</td> </tr> <tr> <td>517 Babwisi</td> <td>539 Basamia</td> <td>561 Lendu</td> <td>674 Burundi</td> </tr> <tr> <td>518 Bafumbira</td> <td>540 Basoga</td> <td>562 Lugbara</td> <td>675 South Sudan</td> </tr> <tr> <td>519 Baganda</td> <td>541 Basongora</td> <td>563 Madi</td> <td>676 Dem. Rep. Of Congo</td> </tr> <tr> <td>520 Bagisu</td> <td>542 Batagwenda</td> <td>564 Mening</td> <td>677 Somalia</td> </tr> <tr> <td>521 Bagungu</td> <td>543 Batoro</td> <td>565 Mvuba</td> <td>678 Other Africa</td> </tr> <tr> <td>522 Bagwe</td> <td>544 Batuku</td> <td>566 Napore</td> <td>681 United Kingdom</td> </tr> <tr> <td>523 Bagwere</td> <td>545 Batwa</td> <td>567 Ngikutio</td> <td>682 Other Europe</td> </tr> <tr> <td>524 Bahehe</td> <td>546 Chope</td> <td>568 Nubi</td> <td>683 Asia</td> </tr> <tr> <td>525 Bahororo</td> <td>547 Dodoth</td> <td>569 Nyangia</td> <td>684 USA</td> </tr> <tr> <td>526 Bakenyi</td> <td>548 Ethur</td> <td>570 Pokot</td> <td>685 Canada</td> </tr> <tr> <td>527 Bakiga</td> <td>549 Gimara</td> <td>571 Reli</td> <td>686 Central & Latin America</td> </tr> <tr> <td>528 Bakonzo</td> <td>550 Ik (Teuso)</td> <td>572 Sabiny</td> <td>687 Australia</td> </tr> <tr> <td>529 Banyabindi</td> <td>551 Iteso</td> <td>573 Shana</td> <td>688 Oceania</td> </tr> <tr> <td>530 Banyabutumbi</td> <td>552 Jie</td> <td>574 So (Tepeth)</td> <td>689 Non-Ugandan-Not Stated</td> </tr> <tr> <td>531 Banyankore</td> <td>553 Jonam</td> <td>575 Vonoma</td> <td></td> </tr> <tr> <td>532 Banyara</td> <td>554 Jopadhola</td> <td>576 Other Ugandan</td> <td></td> </tr> </table> | | | 511 Acholi | 533 Banyaruguru | 555 Kakwa | | 512 Aliba | 534 Banyarwanda | 556 Karimojong | | 513 Alur | 535 Banyole | 557 Kebu (Okebu) | | 514 Aringa | 536 Banyoro | 558 Kuku | 671 Kenya | 515 Baamba | 537 Baruli | 559 Kumam | 672 Tanzania | 516 Babukusu | 538 Barundi | 560 Lango | 673 Rwanda | 517 Babwisi | 539 Basamia | 561 Lendu | 674 Burundi | 518 Bafumbira | 540 Basoga | 562 Lugbara | 675 South Sudan | 519 Baganda | 541 Basongora | 563 Madi | 676 Dem. Rep. Of Congo | 520 Bagisu | 542 Batagwenda | 564 Mening | 677 Somalia | 521 Bagungu | 543 Batoro | 565 Mvuba | 678 Other Africa | 522 Bagwe | 544 Batuku | 566 Napore | 681 United Kingdom | 523 Bagwere | 545 Batwa | 567 Ngikutio | 682 Other Europe | 524 Bahehe | 546 Chope | 568 Nubi | 683 Asia | 525 Bahororo | 547 Dodoth | 569 Nyangia | 684 USA | 526 Bakenyi | 548 Ethur | 570 Pokot | 685 Canada | 527 Bakiga | 549 Gimara | 571 Reli | 686 Central & Latin America | 528 Bakonzo | 550 Ik (Teuso) | 572 Sabiny | 687 Australia | 529 Banyabindi | 551 Iteso | 573 Shana | 688 Oceania | 530 Banyabutumbi | 552 Jie | 574 So (Tepeth) | 689 Non-Ugandan-Not Stated | 531 Banyankore | 553 Jonam | 575 Vonoma | | 532 Banyara | 554 Jopadhola | 576 Other Ugandan | | <p>Country Of Citizenship For Non-Ugandans</p> | <p>Religion (P9)</p> <p>10 No Religion 11 Anglican 12 Catholic 13 Muslim 14 Seventh-Day Adventist 15 Orthodox 16 Pentecostal/ Born Again/ Evangelical 17 Baha'i 18 Baptist 19 Jews 20 Presbyterian 21 Mammon 22 Hindu 23 Buddhist 24 Jehovah's Witness 25 Salvation Army 26 Traditional 27 Others</p> | <p>Section 5: Crop Codes</p> <table border="1"> <tr> <td>10 Maize</td> <td>39 Cocoa</td> </tr> <tr> <td>11 Beans</td> <td>40 Paw Paw</td> </tr> <tr> <td>12 Banana (Food)</td> <td>41 Eggplants</td> </tr> <tr> <td>13 Cassava</td> <td>42 Onions</td> </tr> <tr> <td>14 Sweet Potatoes</td> <td>43 Passion fruit</td> </tr> <tr> <td>15 G/nuts</td> <td>44 Greens (Doodo/ Nakati/ Bbugga/ Malakwang, etc)</td> </tr> <tr> <td>16 Sorghum</td> <td>45 Vanilla</td> </tr> <tr> <td>17 Millets</td> <td>46 Tea</td> </tr> <tr> <td>18 Sim Sim</td> <td>47 Wheat</td> </tr> <tr> <td>19 Banana (Beer)</td> <td>48 Barley</td> </tr> <tr> <td>20 Irish Potatoes</td> <td>49 Spinach</td> </tr> <tr> <td>21 Soya Beans</td> <td>50 Cucumber</td> </tr> <tr> <td>22 Rice</td> <td>51 Water melons</td> </tr> <tr> <td>23 Banana (sweet)</td> <td>52 Carrots</td> </tr> <tr> <td>24 Field Peas (Kawo)</td> <td>53 Garlic</td> </tr> <tr> <td>25 Cow Peas</td> <td>54 Mushrooms</td> </tr> <tr> <td>26 Pigeon Peas</td> <td>55 Tobacco</td> </tr> <tr> <td>27 Sugar cane</td> <td>56 Grapes</td> </tr> <tr> <td>28 Yam</td> <td>57 Lemons & Limes</td> </tr> <tr> <td>29 Avocado</td> <td>58 Tangarines & Mandarines</td> </tr> <tr> <td>30 Tomatoes</td> <td>59 Straw berries</td> </tr> <tr> <td>31 Sunflower</td> <td>60 Apples & Apricots</td> </tr> <tr> <td>32 Cotton</td> <td>61 Pears</td> </tr> <tr> <td>33 Jackfruit</td> <td>62 Coffee Arabica</td> </tr> <tr> <td>34 Pineapples</td> <td>63 Coffee Robusta</td> </tr> <tr> <td>35 Pumpkins</td> <td>96 Other crops</td> </tr> <tr> <td>36 Mango</td> <td>97 N/A</td> </tr> <tr> <td>37 Oranges</td> <td></td> </tr> <tr> <td>38 Cabbage</td> <td></td> </tr> </table> | | 10 Maize | 39 Cocoa | 11 Beans | 40 Paw Paw | 12 Banana (Food) | 41 Eggplants | 13 Cassava | 42 Onions | 14 Sweet Potatoes | 43 Passion fruit | 15 G/nuts | 44 Greens (Doodo/ Nakati/ Bbugga/ Malakwang, etc) | 16 Sorghum | 45 Vanilla | 17 Millets | 46 Tea | 18 Sim Sim | 47 Wheat | 19 Banana (Beer) | 48 Barley | 20 Irish Potatoes | 49 Spinach | 21 Soya Beans | 50 Cucumber | 22 Rice | 51 Water melons | 23 Banana (sweet) | 52 Carrots | 24 Field Peas (Kawo) | 53 Garlic | 25 Cow Peas | 54 Mushrooms | 26 Pigeon Peas | 55 Tobacco | 27 Sugar cane | 56 Grapes | 28 Yam | 57 Lemons & Limes | 29 Avocado | 58 Tangarines & Mandarines | 30 Tomatoes | 59 Straw berries | 31 Sunflower | 60 Apples & Apricots | 32 Cotton | 61 Pears | 33 Jackfruit | 62 Coffee Arabica | 34 Pineapples | 63 Coffee Robusta | 35 Pumpkins | 96 Other crops | 36 Mango | 97 N/A | 37 Oranges | | 38 Cabbage | |
| | 511 Acholi | 533 Banyaruguru | 555 Kakwa | | | | | | | | | | | | | | | | | | | | | | | | | | | | | | | | | | | | | | | | | | | | | | | | | | | | | | | | | | | | | | | | | | | | | | | | | | | | | | | | | | | | | | | | | | | | | | | | | | | | | | | | | | | | | | | | | | | | | | | | | | | | | | | | | | | | | | | | | | | | | | | | | | | | | | | |
| | 512 Aliba | 534 Banyarwanda | 556 Karimojong | | | | | | | | | | | | | | | | | | | | | | | | | | | | | | | | | | | | | | | | | | | | | | | | | | | | | | | | | | | | | | | | | | | | | | | | | | | | | | | | | | | | | | | | | | | | | | | | | | | | | | | | | | | | | | | | | | | | | | | | | | | | | | | | | | | | | | | | | | | | | | | | | | | | | | | |
| | 513 Alur | 535 Banyole | 557 Kebu (Okebu) | | | | | | | | | | | | | | | | | | | | | | | | | | | | | | | | | | | | | | | | | | | | | | | | | | | | | | | | | | | | | | | | | | | | | | | | | | | | | | | | | | | | | | | | | | | | | | | | | | | | | | | | | | | | | | | | | | | | | | | | | | | | | | | | | | | | | | | | | | | | | | | | | | | | | | | |
| | 514 Aringa | 536 Banyoro | 558 Kuku | 671 Kenya | | | | | | | | | | | | | | | | | | | | | | | | | | | | | | | | | | | | | | | | | | | | | | | | | | | | | | | | | | | | | | | | | | | | | | | | | | | | | | | | | | | | | | | | | | | | | | | | | | | | | | | | | | | | | | | | | | | | | | | | | | | | | | | | | | | | | | | | | | | | | | | | | | | | | | |
| | 515 Baamba | 537 Baruli | 559 Kumam | 672 Tanzania | | | | | | | | | | | | | | | | | | | | | | | | | | | | | | | | | | | | | | | | | | | | | | | | | | | | | | | | | | | | | | | | | | | | | | | | | | | | | | | | | | | | | | | | | | | | | | | | | | | | | | | | | | | | | | | | | | | | | | | | | | | | | | | | | | | | | | | | | | | | | | | | | | | | | | |
| | 516 Babukusu | 538 Barundi | 560 Lango | 673 Rwanda | | | | | | | | | | | | | | | | | | | | | | | | | | | | | | | | | | | | | | | | | | | | | | | | | | | | | | | | | | | | | | | | | | | | | | | | | | | | | | | | | | | | | | | | | | | | | | | | | | | | | | | | | | | | | | | | | | | | | | | | | | | | | | | | | | | | | | | | | | | | | | | | | | | | | | |
| | 517 Babwisi | 539 Basamia | 561 Lendu | 674 Burundi | | | | | | | | | | | | | | | | | | | | | | | | | | | | | | | | | | | | | | | | | | | | | | | | | | | | | | | | | | | | | | | | | | | | | | | | | | | | | | | | | | | | | | | | | | | | | | | | | | | | | | | | | | | | | | | | | | | | | | | | | | | | | | | | | | | | | | | | | | | | | | | | | | | | | | |
| | 518 Bafumbira | 540 Basoga | 562 Lugbara | 675 South Sudan | | | | | | | | | | | | | | | | | | | | | | | | | | | | | | | | | | | | | | | | | | | | | | | | | | | | | | | | | | | | | | | | | | | | | | | | | | | | | | | | | | | | | | | | | | | | | | | | | | | | | | | | | | | | | | | | | | | | | | | | | | | | | | | | | | | | | | | | | | | | | | | | | | | | | | |
| | 519 Baganda | 541 Basongora | 563 Madi | 676 Dem. Rep. Of Congo | | | | | | | | | | | | | | | | | | | | | | | | | | | | | | | | | | | | | | | | | | | | | | | | | | | | | | | | | | | | | | | | | | | | | | | | | | | | | | | | | | | | | | | | | | | | | | | | | | | | | | | | | | | | | | | | | | | | | | | | | | | | | | | | | | | | | | | | | | | | | | | | | | | | | | |
| 520 Bagisu | 542 Batagwenda | 564 Mening | 677 Somalia | | | | | | | | | | | | | | | | | | | | | | | | | | | | | | | | | | | | | | | | | | | | | | | | | | | | | | | | | | | | | | | | | | | | | | | | | | | | | | | | | | | | | | | | | | | | | | | | | | | | | | | | | | | | | | | | | | | | | | | | | | | | | | | | | | | | | | | | | | | | | | | | | | | | | | | |
| 521 Bagungu | 543 Batoro | 565 Mvuba | 678 Other Africa | | | | | | | | | | | | | | | | | | | | | | | | | | | | | | | | | | | | | | | | | | | | | | | | | | | | | | | | | | | | | | | | | | | | | | | | | | | | | | | | | | | | | | | | | | | | | | | | | | | | | | | | | | | | | | | | | | | | | | | | | | | | | | | | | | | | | | | | | | | | | | | | | | | | | | | |
| 522 Bagwe | 544 Batuku | 566 Napore | 681 United Kingdom | | | | | | | | | | | | | | | | | | | | | | | | | | | | | | | | | | | | | | | | | | | | | | | | | | | | | | | | | | | | | | | | | | | | | | | | | | | | | | | | | | | | | | | | | | | | | | | | | | | | | | | | | | | | | | | | | | | | | | | | | | | | | | | | | | | | | | | | | | | | | | | | | | | | | | | |
| 523 Bagwere | 545 Batwa | 567 Ngikutio | 682 Other Europe | | | | | | | | | | | | | | | | | | | | | | | | | | | | | | | | | | | | | | | | | | | | | | | | | | | | | | | | | | | | | | | | | | | | | | | | | | | | | | | | | | | | | | | | | | | | | | | | | | | | | | | | | | | | | | | | | | | | | | | | | | | | | | | | | | | | | | | | | | | | | | | | | | | | | | | |
| 524 Bahehe | 546 Chope | 568 Nubi | 683 Asia | | | | | | | | | | | | | | | | | | | | | | | | | | | | | | | | | | | | | | | | | | | | | | | | | | | | | | | | | | | | | | | | | | | | | | | | | | | | | | | | | | | | | | | | | | | | | | | | | | | | | | | | | | | | | | | | | | | | | | | | | | | | | | | | | | | | | | | | | | | | | | | | | | | | | | | |
| 525 Bahororo | 547 Dodoth | 569 Nyangia | 684 USA | | | | | | | | | | | | | | | | | | | | | | | | | | | | | | | | | | | | | | | | | | | | | | | | | | | | | | | | | | | | | | | | | | | | | | | | | | | | | | | | | | | | | | | | | | | | | | | | | | | | | | | | | | | | | | | | | | | | | | | | | | | | | | | | | | | | | | | | | | | | | | | | | | | | | | | |
| 526 Bakenyi | 548 Ethur | 570 Pokot | 685 Canada | | | | | | | | | | | | | | | | | | | | | | | | | | | | | | | | | | | | | | | | | | | | | | | | | | | | | | | | | | | | | | | | | | | | | | | | | | | | | | | | | | | | | | | | | | | | | | | | | | | | | | | | | | | | | | | | | | | | | | | | | | | | | | | | | | | | | | | | | | | | | | | | | | | | | | | |
| 527 Bakiga | 549 Gimara | 571 Reli | 686 Central & Latin America | | | | | | | | | | | | | | | | | | | | | | | | | | | | | | | | | | | | | | | | | | | | | | | | | | | | | | | | | | | | | | | | | | | | | | | | | | | | | | | | | | | | | | | | | | | | | | | | | | | | | | | | | | | | | | | | | | | | | | | | | | | | | | | | | | | | | | | | | | | | | | | | | | | | | | | |
| 528 Bakonzo | 550 Ik (Teuso) | 572 Sabiny | 687 Australia | | | | | | | | | | | | | | | | | | | | | | | | | | | | | | | | | | | | | | | | | | | | | | | | | | | | | | | | | | | | | | | | | | | | | | | | | | | | | | | | | | | | | | | | | | | | | | | | | | | | | | | | | | | | | | | | | | | | | | | | | | | | | | | | | | | | | | | | | | | | | | | | | | | | | | | |
| 529 Banyabindi | 551 Iteso | 573 Shana | 688 Oceania | | | | | | | | | | | | | | | | | | | | | | | | | | | | | | | | | | | | | | | | | | | | | | | | | | | | | | | | | | | | | | | | | | | | | | | | | | | | | | | | | | | | | | | | | | | | | | | | | | | | | | | | | | | | | | | | | | | | | | | | | | | | | | | | | | | | | | | | | | | | | | | | | | | | | | | |
| 530 Banyabutumbi | 552 Jie | 574 So (Tepeth) | 689 Non-Ugandan-Not Stated | | | | | | | | | | | | | | | | | | | | | | | | | | | | | | | | | | | | | | | | | | | | | | | | | | | | | | | | | | | | | | | | | | | | | | | | | | | | | | | | | | | | | | | | | | | | | | | | | | | | | | | | | | | | | | | | | | | | | | | | | | | | | | | | | | | | | | | | | | | | | | | | | | | | | | | |
| 531 Banyankore | 553 Jonam | 575 Vonoma | | | | | | | | | | | | | | | | | | | | | | | | | | | | | | | | | | | | | | | | | | | | | | | | | | | | | | | | | | | | | | | | | | | | | | | | | | | | | | | | | | | | | | | | | | | | | | | | | | | | | | | | | | | | | | | | | | | | | | | | | | | | | | | | | | | | | | | | | | | | | | | | | | | | | | | | |
| 532 Banyara | 554 Jopadhola | 576 Other Ugandan | | | | | | | | | | | | | | | | | | | | | | | | | | | | | | | | | | | | | | | | | | | | | | | | | | | | | | | | | | | | | | | | | | | | | | | | | | | | | | | | | | | | | | | | | | | | | | | | | | | | | | | | | | | | | | | | | | | | | | | | | | | | | | | | | | | | | | | | | | | | | | | | | | | | | | | | |
| 10 Maize | 39 Cocoa | | | | | | | | | | | | | | | | | | | | | | | | | | | | | | | | | | | | | | | | | | | | | | | | | | | | | | | | | | | | | | | | | | | | | | | | | | | | | | | | | | | | | | | | | | | | | | | | | | | | | | | | | | | | | | | | | | | | | | | | | | | | | | | | | | | | | | | | | | | | | | | | | | | | | | | | | |
| 11 Beans | 40 Paw Paw | | | | | | | | | | | | | | | | | | | | | | | | | | | | | | | | | | | | | | | | | | | | | | | | | | | | | | | | | | | | | | | | | | | | | | | | | | | | | | | | | | | | | | | | | | | | | | | | | | | | | | | | | | | | | | | | | | | | | | | | | | | | | | | | | | | | | | | | | | | | | | | | | | | | | | | | | |
| 12 Banana (Food) | 41 Eggplants | | | | | | | | | | | | | | | | | | | | | | | | | | | | | | | | | | | | | | | | | | | | | | | | | | | | | | | | | | | | | | | | | | | | | | | | | | | | | | | | | | | | | | | | | | | | | | | | | | | | | | | | | | | | | | | | | | | | | | | | | | | | | | | | | | | | | | | | | | | | | | | | | | | | | | | | | |
| 13 Cassava | 42 Onions | | | | | | | | | | | | | | | | | | | | | | | | | | | | | | | | | | | | | | | | | | | | | | | | | | | | | | | | | | | | | | | | | | | | | | | | | | | | | | | | | | | | | | | | | | | | | | | | | | | | | | | | | | | | | | | | | | | | | | | | | | | | | | | | | | | | | | | | | | | | | | | | | | | | | | | | | |
| 14 Sweet Potatoes | 43 Passion fruit | | | | | | | | | | | | | | | | | | | | | | | | | | | | | | | | | | | | | | | | | | | | | | | | | | | | | | | | | | | | | | | | | | | | | | | | | | | | | | | | | | | | | | | | | | | | | | | | | | | | | | | | | | | | | | | | | | | | | | | | | | | | | | | | | | | | | | | | | | | | | | | | | | | | | | | | | |
| 15 G/nuts | 44 Greens (Doodo/ Nakati/ Bbugga/ Malakwang, etc) | | | | | | | | | | | | | | | | | | | | | | | | | | | | | | | | | | | | | | | | | | | | | | | | | | | | | | | | | | | | | | | | | | | | | | | | | | | | | | | | | | | | | | | | | | | | | | | | | | | | | | | | | | | | | | | | | | | | | | | | | | | | | | | | | | | | | | | | | | | | | | | | | | | | | | | | | |
| 16 Sorghum | 45 Vanilla | | | | | | | | | | | | | | | | | | | | | | | | | | | | | | | | | | | | | | | | | | | | | | | | | | | | | | | | | | | | | | | | | | | | | | | | | | | | | | | | | | | | | | | | | | | | | | | | | | | | | | | | | | | | | | | | | | | | | | | | | | | | | | | | | | | | | | | | | | | | | | | | | | | | | | | | | |
| 17 Millets | 46 Tea | | | | | | | | | | | | | | | | | | | | | | | | | | | | | | | | | | | | | | | | | | | | | | | | | | | | | | | | | | | | | | | | | | | | | | | | | | | | | | | | | | | | | | | | | | | | | | | | | | | | | | | | | | | | | | | | | | | | | | | | | | | | | | | | | | | | | | | | | | | | | | | | | | | | | | | | | |
| 18 Sim Sim | 47 Wheat | | | | | | | | | | | | | | | | | | | | | | | | | | | | | | | | | | | | | | | | | | | | | | | | | | | | | | | | | | | | | | | | | | | | | | | | | | | | | | | | | | | | | | | | | | | | | | | | | | | | | | | | | | | | | | | | | | | | | | | | | | | | | | | | | | | | | | | | | | | | | | | | | | | | | | | | | |
| 19 Banana (Beer) | 48 Barley | | | | | | | | | | | | | | | | | | | | | | | | | | | | | | | | | | | | | | | | | | | | | | | | | | | | | | | | | | | | | | | | | | | | | | | | | | | | | | | | | | | | | | | | | | | | | | | | | | | | | | | | | | | | | | | | | | | | | | | | | | | | | | | | | | | | | | | | | | | | | | | | | | | | | | | | | |
| 20 Irish Potatoes | 49 Spinach | | | | | | | | | | | | | | | | | | | | | | | | | | | | | | | | | | | | | | | | | | | | | | | | | | | | | | | | | | | | | | | | | | | | | | | | | | | | | | | | | | | | | | | | | | | | | | | | | | | | | | | | | | | | | | | | | | | | | | | | | | | | | | | | | | | | | | | | | | | | | | | | | | | | | | | | | |
| 21 Soya Beans | 50 Cucumber | | | | | | | | | | | | | | | | | | | | | | | | | | | | | | | | | | | | | | | | | | | | | | | | | | | | | | | | | | | | | | | | | | | | | | | | | | | | | | | | | | | | | | | | | | | | | | | | | | | | | | | | | | | | | | | | | | | | | | | | | | | | | | | | | | | | | | | | | | | | | | | | | | | | | | | | | |
| 22 Rice | 51 Water melons | | | | | | | | | | | | | | | | | | | | | | | | | | | | | | | | | | | | | | | | | | | | | | | | | | | | | | | | | | | | | | | | | | | | | | | | | | | | | | | | | | | | | | | | | | | | | | | | | | | | | | | | | | | | | | | | | | | | | | | | | | | | | | | | | | | | | | | | | | | | | | | | | | | | | | | | | |
| 23 Banana (sweet) | 52 Carrots | | | | | | | | | | | | | | | | | | | | | | | | | | | | | | | | | | | | | | | | | | | | | | | | | | | | | | | | | | | | | | | | | | | | | | | | | | | | | | | | | | | | | | | | | | | | | | | | | | | | | | | | | | | | | | | | | | | | | | | | | | | | | | | | | | | | | | | | | | | | | | | | | | | | | | | | | |
| 24 Field Peas (Kawo) | 53 Garlic | | | | | | | | | | | | | | | | | | | | | | | | | | | | | | | | | | | | | | | | | | | | | | | | | | | | | | | | | | | | | | | | | | | | | | | | | | | | | | | | | | | | | | | | | | | | | | | | | | | | | | | | | | | | | | | | | | | | | | | | | | | | | | | | | | | | | | | | | | | | | | | | | | | | | | | | | |
| 25 Cow Peas | 54 Mushrooms | | | | | | | | | | | | | | | | | | | | | | | | | | | | | | | | | | | | | | | | | | | | | | | | | | | | | | | | | | | | | | | | | | | | | | | | | | | | | | | | | | | | | | | | | | | | | | | | | | | | | | | | | | | | | | | | | | | | | | | | | | | | | | | | | | | | | | | | | | | | | | | | | | | | | | | | | |
| 26 Pigeon Peas | 55 Tobacco | | | | | | | | | | | | | | | | | | | | | | | | | | | | | | | | | | | | | | | | | | | | | | | | | | | | | | | | | | | | | | | | | | | | | | | | | | | | | | | | | | | | | | | | | | | | | | | | | | | | | | | | | | | | | | | | | | | | | | | | | | | | | | | | | | | | | | | | | | | | | | | | | | | | | | | | | |
| 27 Sugar cane | 56 Grapes | | | | | | | | | | | | | | | | | | | | | | | | | | | | | | | | | | | | | | | | | | | | | | | | | | | | | | | | | | | | | | | | | | | | | | | | | | | | | | | | | | | | | | | | | | | | | | | | | | | | | | | | | | | | | | | | | | | | | | | | | | | | | | | | | | | | | | | | | | | | | | | | | | | | | | | | | |
| 28 Yam | 57 Lemons & Limes | | | | | | | | | | | | | | | | | | | | | | | | | | | | | | | | | | | | | | | | | | | | | | | | | | | | | | | | | | | | | | | | | | | | | | | | | | | | | | | | | | | | | | | | | | | | | | | | | | | | | | | | | | | | | | | | | | | | | | | | | | | | | | | | | | | | | | | | | | | | | | | | | | | | | | | | | |
| 29 Avocado | 58 Tangarines & Mandarines | | | | | | | | | | | | | | | | | | | | | | | | | | | | | | | | | | | | | | | | | | | | | | | | | | | | | | | | | | | | | | | | | | | | | | | | | | | | | | | | | | | | | | | | | | | | | | | | | | | | | | | | | | | | | | | | | | | | | | | | | | | | | | | | | | | | | | | | | | | | | | | | | | | | | | | | | |
| 30 Tomatoes | 59 Straw berries | | | | | | | | | | | | | | | | | | | | | | | | | | | | | | | | | | | | | | | | | | | | | | | | | | | | | | | | | | | | | | | | | | | | | | | | | | | | | | | | | | | | | | | | | | | | | | | | | | | | | | | | | | | | | | | | | | | | | | | | | | | | | | | | | | | | | | | | | | | | | | | | | | | | | | | | | |
| 31 Sunflower | 60 Apples & Apricots | | | | | | | | | | | | | | | | | | | | | | | | | | | | | | | | | | | | | | | | | | | | | | | | | | | | | | | | | | | | | | | | | | | | | | | | | | | | | | | | | | | | | | | | | | | | | | | | | | | | | | | | | | | | | | | | | | | | | | | | | | | | | | | | | | | | | | | | | | | | | | | | | | | | | | | | | |
| 32 Cotton | 61 Pears | | | | | | | | | | | | | | | | | | | | | | | | | | | | | | | | | | | | | | | | | | | | | | | | | | | | | | | | | | | | | | | | | | | | | | | | | | | | | | | | | | | | | | | | | | | | | | | | | | | | | | | | | | | | | | | | | | | | | | | | | | | | | | | | | | | | | | | | | | | | | | | | | | | | | | | | | |
| 33 Jackfruit | 62 Coffee Arabica | | | | | | | | | | | | | | | | | | | | | | | | | | | | | | | | | | | | | | | | | | | | | | | | | | | | | | | | | | | | | | | | | | | | | | | | | | | | | | | | | | | | | | | | | | | | | | | | | | | | | | | | | | | | | | | | | | | | | | | | | | | | | | | | | | | | | | | | | | | | | | | | | | | | | | | | | |
| 34 Pineapples | 63 Coffee Robusta | | | | | | | | | | | | | | | | | | | | | | | | | | | | | | | | | | | | | | | | | | | | | | | | | | | | | | | | | | | | | | | | | | | | | | | | | | | | | | | | | | | | | | | | | | | | | | | | | | | | | | | | | | | | | | | | | | | | | | | | | | | | | | | | | | | | | | | | | | | | | | | | | | | | | | | | | |
| 35 Pumpkins | 96 Other crops | | | | | | | | | | | | | | | | | | | | | | | | | | | | | | | | | | | | | | | | | | | | | | | | | | | | | | | | | | | | | | | | | | | | | | | | | | | | | | | | | | | | | | | | | | | | | | | | | | | | | | | | | | | | | | | | | | | | | | | | | | | | | | | | | | | | | | | | | | | | | | | | | | | | | | | | | |
| 36 Mango | 97 N/A | | | | | | | | | | | | | | | | | | | | | | | | | | | | | | | | | | | | | | | | | | | | | | | | | | | | | | | | | | | | | | | | | | | | | | | | | | | | | | | | | | | | | | | | | | | | | | | | | | | | | | | | | | | | | | | | | | | | | | | | | | | | | | | | | | | | | | | | | | | | | | | | | | | | | | | | | |
| 37 Oranges | | | | | | | | | | | | | | | | | | | | | | | | | | | | | | | | | | | | | | | | | | | | | | | | | | | | | | | | | | | | | | | | | | | | | | | | | | | | | | | | | | | | | | | | | | | | | | | | | | | | | | | | | | | | | | | | | | | | | | | | | | | | | | | | | | | | | | | | | | | | | | | | | | | | | | | | | | |
| 38 Cabbage | | | | | | | | | | | | | | | | | | | | | | | | | | | | | | | | | | | | | | | | | | | | | | | | | | | | | | | | | | | | | | | | | | | | | | | | | | | | | | | | | | | | | | | | | | | | | | | | | | | | | | | | | | | | | | | | | | | | | | | | | | | | | | | | | | | | | | | | | | | | | | | | | | | | | | | | | | |
| <p>Relationship (P2)</p> <p>10 Usual head of hh - Absent 11 Usual head of hh - Present 12 Spouse 13 Biological Son 14 Biological Daughter 15 Step son 16 Step daughter 17 Grandson 18 Grand daughter 19 Parent to head or spouse 20 Brother or Sister to head or spouse 21 Other relative 22 Non relative</p> | <p>Major Field of Specialization (P20)</p> <p>10 Health Sciences 11 Life & Biological Sciences 12 Animal Sciences 13 Physical/Natural Sciences 14 Sport Sciences 15 Engineering 16 Social Sciences & History 17 Agriculture 18 Computer & Information Sciences 19 Arts 20 Food science 21 Business Studies 22 Mathematics 23 Economics 24 Demography and Population 25 Community and Development Studies 26 Languages & Literature 27 Education 28 Gender Studies 29 Psychology 30 Sociology 31 Special Needs Education 32 Peace and conflict studies 33 Law & Legal Studies 34 Visual & Performing Arts 35 Commerce 36 Procurement and Supply Mgt 37 Administration and Human Resource 38 Communication and Journalism 39 Philosophy & Religion 40 Architecture & Physical Planning 41 Home Economics 42 Library and Archives Sciences 43 Tourism and hospitality 44 Statistics 45 Ethic Studies 96 Other specify 97 NA</p> | | | <p>Type of Disability (P14-P17)</p> <p>1 No - no difficulty 2 Yes - some difficulty 3 Yes - a lot of difficulty 4 Cannot do at all 7 Not Applicable 8 Don't know</p> | <p>Occupation (P23)</p> <p>44 Market-oriented crop and animal producers 45 Experienced non-professionals in teaching 46 Market oriented fishery workers, hunters, and trappers 47 Transport laborers 48 Foremen, supervisors in elementary occupation services 49 Travel attendants, guides, conductors, 50 Market-oriented animal producers 51 Cashier, teller, and related clerks, money lender, debt collectors 52 Metal molders, welders, sheet metal workers, structural and metal prepares 53 Numerical clerks (Statistical, finance, book keeping and accounting) 54 Handicraft workers in wood, textiles, and related materials 55 Secretaries and Keyboard operating clerks 56 Post-primary education teaching associate professionals 57 retailers of human drugs 58 Traditional medicine practitioners and faith healers 59 Medical assistants 60 Laborers in mining 61 Pre-primary Education Teaching associate professionals 62 Physical science and engineering technicians 63 Electrical and electronic Instrument mechanics and fitters 64 Other street elementary occupation services e.g. shoe polisher, car washers 65 Religion professionals (ordained catechist) 66 Computer assistants and computer equipment operators 67 Finance and sales associate professionals 68 Accountants, business administrators, and business professionals 69 Public and private administrative associate professionals 70 Client Information Clerks 96 Others 97 N/A</p> | | | | | | | | | | | | | | | | | | | | | | | | | | | | | | | | | | | | | | | | | | | | | | | | | | | | | | | | | | | | | | | | | | | | | | | | | | | | | | | | | | | | | | | | | | | | | | | | | | | | | | | | | | | | | | | | | | | | | | | | | | | | | | | | | | | | | | | | | | | | | | | | | | | | | |
| <p>Residential Status (P4)</p> <p>1 Usual household member 2 Regular household member 3 Visitor/Guest</p> | <p>School Attendance P18)</p> <p>1 Attending school in 2014 2 Left school in 2014 3 Left school before 2014 4 Never been to school 7 NA</p> | | | <p>Activity Status (P22)</p> <p>10 Working for pay 11 Employer 12 Own account worker 13 Helping without pay in hh business 14 Volunteer 15 An apprentice (not paid) 16 Looking for work 17 Not working and not looking for work 18 Household chores 19 Full time student 20 Retired/pensioner 21 Too old to work 22 To young to work 96 Other 97 NA</p> | | <p>Marital Status (P26)</p> <p>1 Never married 2 Currently married/Cohabiting (Monogamous) 3 Currently married/Cohabiting (Polygamous) 4 Widowed 5 Separated 6 Divorced 7 NA 8 Don't Know</p> | | | | | | | | | | | | | | | | | | | | | | | | | | | | | | | | | | | | | | | | | | | | | | | | | | | | | | | | | | | | | | | | | | | | | | | | | | | | | | | | | | | | | | | | | | | | | | | | | | | | | | | | | | | | | | | | | | | | | | | | | | | | | | | | | | | | | | | | | | | | | | | | | | | | |
| <p>Grade Completed (P19)</p> <p>01 Never been to school 02 Did not complete Pre-Primary 03 Completed Pre-Primary 04 In P1 but did not complete / attend Pre-Primary 10 Did not complete P1 11 P1 12 P2 13 P3 14 P4 15 P5 16 P6 17 P7 21 J1-J3 31 S1 32 S2 33 S3 34 S4 35 S5 36 S6 41 Professional Certificate 42 Diploma 43 First Degree 44 Post Graduate Certificate 45 Post Graduate Diploma 46 Masters Degree 47 PhD 96 Other 97 NA</p> | <p>Activity Status (P22)</p> <p>10 Working for pay 11 Employer 12 Own account worker 13 Helping without pay in hh business 14 Volunteer 15 An apprentice (not paid) 16 Looking for work 17 Not working and not looking for work 18 Household chores 19 Full time student 20 Retired/pensioner 21 Too old to work 22 To young to work 96 Other 97 NA</p> | | | <p>Marital Status (P26)</p> <p>1 Never married 2 Currently married/Cohabiting (Monogamous) 3 Currently married/Cohabiting (Polygamous) 4 Widowed 5 Separated 6 Divorced 7 NA 8 Don't Know</p> | | <p>Occupation (P23)</p> <p>44 Market-oriented crop and animal producers 45 Experienced non-professionals in teaching 46 Market oriented fishery workers, hunters, and trappers 47 Transport laborers 48 Foremen, supervisors in elementary occupation services 49 Travel attendants, guides, conductors, 50 Market-oriented animal producers 51 Cashier, teller, and related clerks, money lender, debt collectors 52 Metal molders, welders, sheet metal workers, structural and metal prepares 53 Numerical clerks (Statistical, finance, book keeping and accounting) 54 Handicraft workers in wood, textiles, and related materials 55 Secretaries and Keyboard operating clerks 56 Post-primary education teaching associate professionals 57 retailers of human drugs 58 Traditional medicine practitioners and faith healers 59 Medical assistants 60 Laborers in mining 61 Pre-primary Education Teaching associate professionals 62 Physical science and engineering technicians 63 Electrical and electronic Instrument mechanics and fitters 64 Other street elementary occupation services e.g. shoe polisher, car washers 65 Religion professionals (ordained catechist) 66 Computer assistants and computer equipment operators 67 Finance and sales associate professionals 68 Accountants, business administrators, and business professionals 69 Public and private administrative associate professionals 70 Client Information Clerks 96 Others 97 N/A</p> | | | | | | | | | | | | | | | | | | | | | | | | | | | | | | | | | | | | | | | | | | | | | | | | | | | | | | | | | | | | | | | | | | | | | | | | | | | | | | | | | | | | | | | | | | | | | | | | | | | | | | | | | | | | | | | | | | | | | | | | | | | | | | | | | | | | | | | | | | | | | | | | | | | | |

HOUSEHOLD NUMBER

TOTAL NUMBER OF HOUSEHOLD POPULATION

RESULT CODE

FORM

OF

SECTION 1: PARTICULARS OF HOUSEHOLD MEMBERS

| P0 | P1 | P2 | P3 | P4 | FOR ALLPERSONS | | | | | | | | FOR PERSONS AGED 2 YEARS AND ABOVE | | | | |
|---------------|---------------------------------------------------------------------------------------------------------------------------------------------------------------------------------------------------------------------------------|---------------------------------------------------------------------------------------------------|-------------------------------------------------|----------------------------------------------------------------------------|-------------------------------------------------------------------------------------|----------------------------------------------------------------------------------------------------------------------------------|--------------------------------------------------------------------------------------------------------------|-------------------------------------------------------------------------------------------------------------------------------------|------------------------------------------------------------------|---------------------------------------------------------------|---------------------------------------------------------------|---------------------------------------------------------------------------------------------------------------------------------------------------------------------------------------------------------------|---------------------------------------------------------------------------------------------------------------------------------------------------------------|------------------------------------------------------------------------------------------------------------------|-----------------------------------------------------------------------------------------------------------------------|---------------------------------------------------------------------------------------------------|---------------------------------------------------------------------------------------------------------|
| | | | | | P5 | P6 | P7 | P8 | P9 | P10 | P11 | P12 | P13 | P14 | P15 | P16 | P17 |
| Person number | Please give the full names of the following: 1. The Household head 2. All Persons who spent the night of 27/28th August 2014 in this household including visitors <i>(Write the First Name and Last Name only)</i> | What is [NAME'S] relationship to the head of the household? <i>(Refer to code list P2)</i> | Is [NAME] male or female? 1=Male 2=Female | What is [NAME'S] residential status? <i>(Refer to code list P4)</i> | What is [NAME'S] exact date of birth? <i>(Write the Day, Month and Year)</i> | What is [NAME'S] age in completed years? <i>If age is less than one year record 00, if 95 years and above, record 95.</i> | Does [NAME] have a Birth Certificate? 1=Yes, long certificate 2=Yes, Short certificate 3=No 8=DK | What is [NAME'S] ethnicity? <i>If non Ugandan write code of country of citizenship</i> <i>(Refer to code list P8)</i> | What is [NAME'S] religion? <i>(Refer to code list P9)</i> | Is [NAME'S] biological mother alive? 1=Yes 2=No 8=DK | Is [NAME'S] biological father alive? 1=Yes 2=No 8=DK | In which District was [NAME] living before moving to this District? <i>If the person was living outside Uganda, write code of country of previous residence</i> <i>(Refer to code list P12)</i> | How many years has [NAME] lived in this District continuously? <i>For less than one year record 00</i> <i>For visitors, record 97 for "N/A"</i> | Does [NAME] have difficulty seeing even if he/she is wearing glasses? <i>(Refer to code list P14-P17)</i> | Does [NAME] have difficulty hearing even if he/she is using a hearing aid? <i>(Refer to code list P14-P17)</i> | Does [NAME] have difficulty walking or climbing steps? <i>(Refer to code list P14-P17)</i> | Does [NAME] have difficulty in remembering or concentrating? <i>(Refer to code list P14-P17)</i> |
| 00 | VERONICA NAKIBUUKA | 11 | 2 | 1 | DD MM YYYY 19 10 1965 | 48 | 1 | 519 | 11 | 1 | 1 | 104 | 11 | 2 | 1 | 3 | 1 |

01A

DB2

DD4

HOUSEHOLD NUMBER



SECTION 2: HOUSING CONDITIONS

SECTION 3: COMMUNITY SERVICES

SECTION 4: HOUSEHOLD CHARACTERISTICS

| What is the occupancy tenure of the dwelling unit? | What type of dwelling unit does this household occupy? | How many rooms were used on the Census Night for sleeping? | Types of materials mainly used for construction of the roof | Types of materials mainly used for construction of the wall | Types of materials mainly used for the floor | What is the distance from home to the nearest on foot, irrespective of whether you use the service or not <i>(Record distance in kms, if distance is given in miles, refer to code list H7-H13)</i> | What source of energy does this household mainly use for lighting? |
|------------------------------------------------------------------------------------------------------------------------------------------------------------------------------|-------------------------------------------------------------------------------------------------------------------------------------------------------------------------------------------------------------------------------------------------------------------------|------------------------------------------------------------|------------------------------------------------------------------------------------------------------------|-----------------------------------------------------------------------------------------------------------------------------------------------------------------------------------------------------------------------|---------------------------------------------------------------------------------------------------------------------------------------------|--------------------------------------------------------------------------------------------------------------------------------------------------------------------------------------------------------------|------------------------------------------------------------------------------------------------------------------------------------------------------------------------------------------------------------------------------------------------------------------------------------------------------------------------------------------------------------------|
| H1 | H2 | H3 | H4 | H5 | H6 | H7 | H14 |
| 10 = Owner occupied 11 = Free Public 12 = Free Private 13 = Subsidized public 14 = Subsidized private 15 = Rented public 16 = Rented private 96 = Other | 10 = Detached house (single or multi-storey) 11 = Semi-Detached house 12 = Flat in a Block of Flats 13 = Room or rooms of a Main House 14 = Servants Quarters 15 = Tenement (Muzigo) 16 = Garage 17 = Go down/Basement 18 = Store 96 = Other | If 9 or more were used, record 9 | 10 = Iron sheets 11 = Tiles 12 = Asbestos 13 = Concrete 14 = Tins 15 = Thatch 96 = Other | 10 = Concrete/Stones 11 = Cement Blocks 12 = Burnt/Stabilised bricks 13 = Unburnt bricks with Cement 14 = Unburnt bricks with mud 15 = Wood 16 = Mud and Pole 17 = Tin/Iron sheets 96 = Other | 10 = Earth 11 = Rammed earth 12 = Cement screed 13 = Concrete 14 = Tiles 15 = Brick 16 = Stone 17 = Wood 96 = Other | H7 Public Health Facility H8 Private Health Facility H9 Public Primary School H10 Private Primary School | H11 Public Secondary School H12 Private Secondary School H13 Police Station / Police Post |
| | | | | | | | 10 = Electricity- National grid (Umeme) 11 = Electricity- Solar 12 = Electricity- Personal Generator 13 = Electricity- Community/thermal plant 14 = Gas 15 = Liquefied Petroleum Gas (LPG) 16 = Biogas 17 = Paraffin-Lantern 18 = Paraffin-Tadooba 19 = Candles 20 = Firewood 21 = Cow Dung 22 = Grass (reeds) 96 = Other |

SECTION 4: HOUSEHOLD CHARACTERISTICS (CONTINUED)

| What source of energy does this household mainly use for cooking? | What is the household's main source of water for drinking? | What is the distance to this source of water? | What type of toilet facility does this household mainly use? | Does the Household share this toilet facility with other households? | What is the most commonly used method of solid waste disposal from the household? | What type of bathroom does this household mainly use? | What type of kitchen does this household mainly use? |
|----------------------------------------------------------------------------------------------------------------------------------------------------------------------------------------------------------------------------------------------------------------------------------------------------------------------------------------|---------------------------------------------------------------------------------------------------------------------------------------------------------------------------------------------------------------------------------------------------------------------------------------------------------------------------------------------------------|-----------------------------------------------------------------------------------------------------------------------------------------------------------|--------------------------------------------------------------------------------------------------------------------------------------------------------------------------------------------------------------------------------------------------------------------------------------------------------------------------------------------------|-----------------------------------------------------------------------------------|-------------------------------------------------------------------------------------------------------------------------------------------------------------------------------------------------------------------------------------------------------------------------------------------------------------------------------------------------------------------------------------------------------------------------------------------------------------------------------|--------------------------------------------------------------------------------------------------------------------------------------------------------------------------------------------------------|--------------------------------------------------------------------------------------------------------------------------|
| H15 | H16 | H17 | H18 | H19 | H20 | H21 | H22 |
| 10 = Electricity- National grid (Umeme) 11 = Electricity- Solar 12 = Electricity- Personal Generator 13 = Electricity- Community/thermal plant 14 = Gas 15 = Liquefied Petroleum Gas (LPG) 16 = Biogas 17 = Paraffin-Stove 18 = Charcoal 19 = Firewood 20 = Cow Dung 21 = Grass (reeds) 96 = Other | 10 = Piped water into dwelling 11 = Piped water to the yard 12 = Public Taps 13 = Borehole in yard/plot 14 = Public borehole 15 = Protected well/spring 16 = Unprotected well/spring 17 = River/Stream/Lake 18 = Vendor 19 = Tanker Truck 20 = Gravity Flow Scheme 21 = Rain Water 22 = Bottled Water 96 = Other | <i>(Record distance in kms, if distance is given in miles, see distance conversion list)</i> <i>If the water source is on premises, record 0.0</i> | 10 = Flush Toilet 11 = VIP Latrine 12 = Covered Pit Latrine <u>with a slab</u> 13 = Covered Pit Latrine <u>without a slab</u> 14 = Uncovered Pit Latrine <u>with a slab</u> 15 = Uncovered Pit Latrine <u>without a slab</u> 16 = Ecosan (compost toilet) 17 = No facility, bush, polythene bags, bucket, etc 96 = Other | 1 = Yes 2 = No 7 = N/A (For "No Facility, Bush, Polythene bags, bucket etc) | 10 = Occupants dispose solid waste in the garden, and DO NOT burn or bury it. 11 = Occupants burn solid waste 12 = Occupants bury solid waste 13 = Occupants dispose solid waste in a local dump supervised by urban authorities 14 = Occupants dispose solid waste in a local dump NOT supervised by urban authorities 15 = Solid waste collected by waste vendor 16 = Occupants dispose solid waste into river/sea/stream/pond 96 = Other arrangements | 10 = Inside, drainage provided 11 = Inside, no drainage provided 12 = Outside built, drainage provided 13 = Outside built, no drainage provided 14 = Make shift 15 = None 96 = Other | 10 = Inside, specific room 11 = Inside, no specific room 12 = Outside, built 13 = Make shift 14 = Open space |

| HOUSEHOLD ASSETS | INFORMATION | POSTAL SERVICES | MOSQUITO NETS | SOURCE OF LIVELIHOOD | REMITTANCES |
|---------------------------------------------------------------------------------------------------------------------------------------|-------------------------------------------------------------------------------------|-------------------------------------------------------------------------------------------------------------------------------------------------------------------------------------------------------------------------|---------------------------------------------|------------------------------------------------------------------------------------------------|--------------------------------------------------------------------------------------------------------------------------------------------------------------------|
| Does any member of this household own..... (ASSETS)? <i>If Yes, record the number, if 9 or more, write 9 If none, record 0</i> | What is the household's main source of information? | Did any member of this household send/receive a letter/parcel by postal services during the last 12 months? | Does this household have any mosquito nets? | What was the main source of the household's livelihood in the last 12 months? | IF YES IN H29, in which countries do the relatives / family members / friends reside? 1 = Yes; 2 = No; 7=N/A |
| H23 | H24 | H25 | H26 | H27 | H29 |
| A: Motor vehicle B: Motor cycle C: Bicycle D: Wheel Chair E: Canoe / Boat F: Donkey | G: Television H: Radio I: Fixed Phone J: Computer / Laptop K: Generator | 10 = Radio 11 = Word of Mouth 12 = Telephone 13 = Print Media 14 = Post Mail 15 = Hand Mail 16 = Television 17 = Community Meetings 18 = Internet 19 = Community Announcer 96 = Other | 1 = Yes 2 = No | A=Given free by Gov't B= Given free by NGO C= Given free by friend/relative D= Bought | 1 = Yes, both goods and money 2= Yes, Money only 3 = Yes, Goods only 4 = No 8 = DK |
| | | | DD4 | 01A | J. South Africa K. U.K L. U.S.A M. Sweden N. United Arab Emirates O. Yemen P. South Sudan X. Other country Y. Don't know country of origin |

| | | | | | | | | | | | | | | |
|-----------------------------------------------------------------------------------------------------------------------------------------------------------------------------------------------------------------------------------------------------------------------------------------------------------------------------------------|-------------------------------------------------------------------------------------------------------------------------------------------------------|-------------------------------------------------------------------------------------------------------------------------------------------------------------------------------------------------------------------------------------------------------------------------------------------------------------------------------------------------------|-------------------------------------------------------------------------------------------------------------------------------------|-------------------------------------------------------------------------------------------------------------------------------------------|-----------------------------------------------------------------------------------------------------------------------------------------------|--------------------------------------------------------------------------------------------------------------------------------------------------------------------------------|--------------------------------------------------------------------------------------------------------------------------------------------------|----------------------------------------------------------------------------------------------------------------------------------------------------------------------------------------------------------------------------------------------------------------------------------------------------------------------------------------------------------------------------------------------------------------------------------------------------------------------------------------------------------------------------------|-----------------------------------------------------------------------------------------|------------------------------------------------------------------------------------------------|------------------------------------------------------------------------------|-----------|---------------------------------------------------------------------|--|
| BOOK NUMBER | | | | SHEET NUMBER 03 | | | | HOUSEHOLD NUMBER | | | | | | |
| SECTION 4: HOUSEHOLD CHARACTERISTICS (CONTINUED) | | | | | | | | SECTION 5: AGRICULTURAL MODULE | | | | | | |
| H31 | H32 | H33 | H34 | H35 | H36 | H37 | H38 | A1 | A2 | A3 | A4 | | | |
| Does any member in this household have a functional account in the Bank or any other financial institution? (Active in last 12 months) 1= Yes, have an account in the Bank 2= Yes, have an account in another financial institution 3= Yes, have both in a bank and another financial institution 4= No 8= DK | How many meals do household members aged 5 years and above usually eat on average per day? <i>(Record number of meals in the box provided)</i> | Does every member in this household use soap to bathe? 1 = Yes 2 = No 8 = DK | Did every member in this household take sugar (at least once a day) during the last week? 1 = Yes 2 = No 8 = DK | Do you have salt in the house now? 1 = Yes 2 = No 8 = DK | Does every member in this household have at least two sets of clothing ? 1 = Yes 2 = No 8 = DK | Does every member in this household have at least one pair of shoes ? <i>WITH EXCEPTION OF CHILDREN AGED ONE YEAR OR LESS</i> 1 = Yes 2 = No 8 = DK | Does every child in this household (i.e. all those under 18 years) have a separate blanket ? 1=Yes 2=No 7=N/A | Does this household currently undertake any of the following agricultural activities 1 =Yes, within EA 2 =Yes, outside EA but within District 3 = No I. Exotic / Cross breed cattle II. Local cattle rearing III. Goat rearing IV. Sheep rearing V. Piggery (pig rearing) VI Poultry/Birds keeping VII. Rabbit rearing VIII. Apiculture (Bee keeping) IX. Aquaculture (fish farming) X. Presence of Forest / wooded land XI. Crop growing | IF YES IN A1, how many does this household own? | IF YES IN A1, what is the main purpose of production? 1=Home Consumption 2=Sale 7=N/A | Ser. No. | Crop Name | Crop Code If no crop grown, write 97 | |
| | | | | DE5 | | | | | | | | | | |
| H39 | | H40 | | | | | | | | | | | | |
| Is any member of the household involved in any household-based enterprise? 1 = Yes 2 = No | | What is the nature of the enterprise? (<i>If the household has more than one enterprise, record the one considered by the family as the most important</i>) 10 Agriculture 11 Trade 12 Food processing 13 Other manufacturing 14 Services 15 Hotels and Restaurant 16 Mining and Quarrying 96 Other 97 No enterprise | | | | | | | | | | | | |
| SECTION 6: DEATHS IN THE HOUSEHOLD IN THE LAST 12 MONTHS | | | | | | | | | | | | | | |
| D1 | D2 | D3 | D4 | D5 | D6 | D7 | D8 | | | | | | | |
| Did any deaths occur in this household in the last 12 months? I mean from September 2013 upto December 2013. What about from 1st January 2014 to 27th August 2014? 1= Yes 2= No 8= Don't know | What was the name of the deceased? If no death in D1, write "Not Applicable" and end Interview | What was the sex of [NAME]? 1 = Male 2 = Female 7 = N/A | How old was [NAME] at the time of death (in completed years)? <i>If age is less than one year, write 00</i> | What was the cause of [NAME'S] death? 1 = Disease 2 = Accident 3 = Violence 4 = Witchcraft 6 = Others 7 = N/A 8 = DK | D6-D8-FOR FEMALES WHO DIED AGED 12-54 YEARS Was [NAME] pregnant at the time of her death? 1= Yes 2= No 7= N/A 8= DK | | | Did [NAME] die while giving birth? 1= Yes 2= No 7= N/A 8= DK | Did [NAME] die within 6 weeks after delivery? 1= Yes 2= No 7= N/A 8= DK | | | | | |
| | | | | | | | | A5 | | | A6 | | A7 | |
| | | | | | | | | Which of the household members is the lead holder? <i>(Record the person number of holder from P0) If not listed, record 00</i> | | | Does the holding carry out any type of irrigation? 1=Yes 2=No 7=N/A | | Does this household own agricultural land? 1 = Yes 2 = No | |
| | | | | | | | | 01A | | | 01A | | 01A | |

| DISTRICT OF PREVIOUS RESIDENCE (P12) | | | | | H7-H13, H17 | | | |
|--------------------------------------|-----------------|-------------------|-----------------|-------------------------------|---------------------|--------|------|--------|
| Central | Eastern | Northern | Western | Country of Previous Residence | Distance Conversion | | | |
| | | | | | 1 mile = 1.6 km | | | |
| | | | | | Mile | Km | Mile | Km |
| 101 Kalangala | 201 Bugiri | 301 Adjumani | 401 Bundibugyo | 671 Kenya | 0.5 | = 0.8 | 16.5 | = 26.4 |
| 102 Kampala | 202 Busia | 302 Apac | 402 Bushenyi | 672 Tanzania | 1.0 | = 1.6 | 17.0 | = 27.2 |
| 103 Kiboga | 203 Iganga | 303 Arua | 403 Hoima | 673 Rwanda | 1.5 | = 2.4 | 17.5 | = 28.0 |
| 104 Luwero | 204 Jinja | 304 Gulu | 404 Kabale | 674 Burundi | 2.0 | = 3.2 | 18.0 | = 28.8 |
| 105 Masaka | 205 Kamuli | 305 Kitgum | 405 Kabarole | 675 South Sudan | 2.5 | = 4.0 | 18.5 | = 29.6 |
| 106 Mpigi | 206 Kapchorwa | 306 Kotido | 406 Kasese | 676 Dem. Rep. Of Congo | 3.0 | = 4.8 | 19.0 | = 30.4 |
| 107 Mubende | 207 Katakwi | 307 Lira | 407 Kibaale | 677 Somalia | 3.5 | = 5.6 | 19.5 | = 31.2 |
| 108 Mukono | 208 Kumi | 308 Moroto | 408 Kisoro | 678 Other Africa | 4.0 | = 6.4 | 20.0 | = 32.0 |
| 109 Nakasongola | 209 Mbale | 309 Moyo | 409 Masindi | 681 United Kingdom | 4.5 | = 7.2 | 20.5 | = 32.8 |
| 110 Rakai | 210 Pallisa | 310 Nebbi | 410 Mbarara | 682 Other Europe | 5.0 | = 8.0 | 21.0 | = 33.6 |
| 111 Sembabule | 211 Soroti | 311 Nakapiripirit | 411 Ntungamo | 683 Asia 684 USA | 5.5 | = 8.8 | 21.5 | = 34.4 |
| 112 Kayunga | 212 Tororo | 312 Pader | 412 Rukungiri | 685 Canada | 6.0 | = 9.6 | 22.0 | = 35.2 |
| 113 Wakiso | 213 Kaberamaido | 313 Yumbe | 413 Kamwenge | 686 Central & Latin America | 6.5 | = 10.4 | 22.5 | = 36.0 |
| 114 Lyantonde | 214 Mayuge | 314 Abim | 414 Kanungu | 687 Australia | 7.0 | = 11.2 | 23.0 | = 36.8 |
| 115 Mityana | 215 Sironko | 315 Amolatar | 415 Kyenjojo | 688 Oceania | 7.5 | = 12.0 | 23.5 | = 37.6 |
| 116 Nakaseke | 216 Amuria | 316 Amuru | 416 Bulisa | 689 Non-Ugandan-Not Stated | 8.0 | = 12.8 | 24.0 | = 38.4 |
| 117 Buikwe | 217 Budaka | 317 Dokolo | 417 Ibanda | | 8.5 | = 13.6 | 24.5 | = 39.2 |
| 118 Bukomasimbi | 218 Bududa | 318 Kaabong | 418 Isingiro | | 9.0 | = 14.4 | 25.0 | = 40.0 |
| 119 Butambala | 219 Bukedea | 319 Koboko | 419 Kiruhura | | 9.5 | = 15.2 | 25.5 | = 40.8 |
| 120 Buvuma | 220 Bukwo | 320 Maracha | 420 Buhweju | | 10.0 | = 16.0 | 26.0 | = 41.6 |
| 121 Gomba | 221 Butaleja | 321 Oyam | 421 Kiryandongo | | 10.5 | = 16.8 | 26.5 | = 42.4 |
| 122 Kalungu | 222 Kaliro | 322 Agago | 422 Kyegegwa | | 11.0 | = 17.6 | 27.0 | = 43.2 |
| 123 Kyankwanzi | 223 Manafwa | 323 Alebtong | 423 Mitooma | | 11.5 | = 18.4 | 27.5 | = 44.0 |
| 124 Lwengo | 224 Namutumba | 324 Amudat | 424 Ntoroko | | 12.0 | = 19.2 | 28.0 | = 44.8 |
| | 225 Bulambuli | 325 Kole | 425 Rubirizi | | 12.5 | = 20.0 | 28.5 | = 45.6 |
| | 226 Buyende | 326 Lamwo | 426 Sheema | | 13.0 | = 20.8 | 29.0 | = 46.4 |
| | 227 Kibuku | 327 Napak | | | 13.5 | = 21.6 | 29.5 | = 47.2 |
| | 228 Kween | 328 Nwoya | | | 14.0 | = 22.4 | 30.0 | = 48.0 |
| | 229 Luuka | 329 Otuke | | | 14.5 | = 23.2 | 30.5 | = 48.8 |
| | 230 Namayingo | 330 Zombo | | | 15.0 | = 24.0 | 31.0 | = 49.6 |
| | 231 Ngora | | | | 15.5 | = 24.8 | 31.5 | = 50.4 |
| | 232 Serere | | | | 16.0 | = 25.6 | 32.0 | = 51.2 |